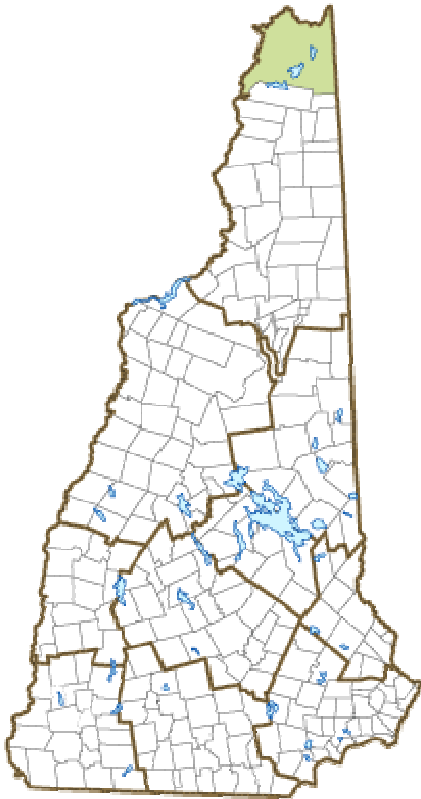


Pittsburg, NH



Community Contact

**Town of Pittsburg
Board of Selectmen
1526 Main Street
Pittsburg, NH 03592**

Telephone
Fax
E-mail
Web Site

**(603) 538-6697
(603) 538-6706
pittsburgtownoffice@gmail.com
www.pittsburg-nh.com**

Municipal Office Hours

Monday through Friday, 8:30 am - 12 noon, 1 pm - 4:30 pm

County
Labor Market Area
Tourism Region
Planning Commission
Regional Development

**Coös
Colebrook, NH-VT LMA, NH part
Great North Woods
North Country Council
Coös Economic Development Corp.**

Election Districts

US Congress
Executive Council
State Senate
State Representative

**District 2
District 1
District 1
Coös County District 1**

Incorporated: 1840

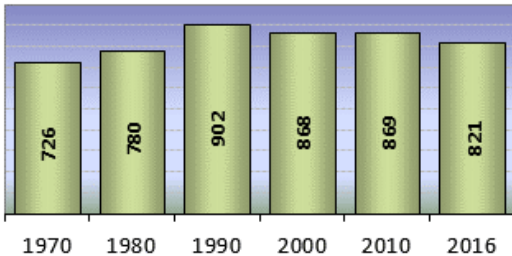
Origin: This territory was settled well before the Revolution, though the land was not granted by the English government but sold to speculators by an Abenaki chief. Because of this, the US-Canada boundary in the area was disputed for nearly 60 years. In 1832, exasperated residents established Indian Stream Republic and declared themselves a sovereign nation, with their own constitution and separate government. After four years, Canada relinquished claim to the territory, and residents accepted New Hampshire authority. Indian Stream Republic was incorporated with Pittsburg in 1840, though the official boundary lines were not established until 1848. The name Pittsburg is in honor of William Pitt, Prime Minister of England.

Villages and Place Names: Moose Alley

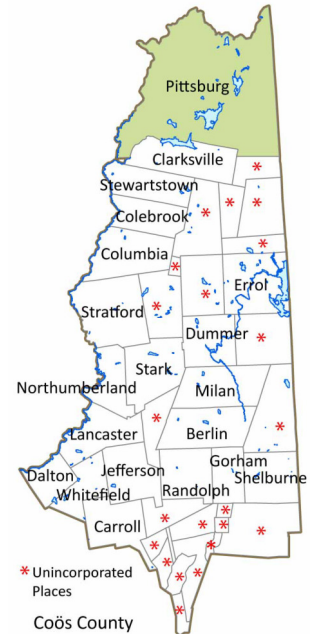
Population, Year of the First Census Taken: 301 residents in 1830

Population Trends: Population change for Pittsburg totaled 182 over 56 years, from 639 in 1960 to 821 in 2016. The largest decennial percent change was an increase of 16 percent between 1980 and 1990, which was

followed by a four percent decline in population over the next decade. The 2016 Census estimate for Pittsburg was 821 residents, which ranked 193rd among New Hampshire's incorporated cities and towns.



Population Density and Land Area, 2016 (US Census Bureau): 2.9 persons per square mile of land area, the second lowest among the cities and towns. Pittsburg contains 282.3 square miles of land area and 9.0 square miles of inland water area.



MUNICIPAL SERVICES	
Type of Government	Selectmen
Budget: Municipal Appropriations, 2017	\$1,617,335
Budget: School Appropriations, 2016-2017	\$2,895,039
Zoning Ordinance	No Board
Master Plan	1992
Capital Improvement Plan	No
Industrial Plans Reviewed By	n/a

Boards and Commissions

Elected: **Selectmen**
 Appointed:

Public Library **Bremer Pond Memorial**

EMERGENCY SERVICES			
Police Department		Full-time	
Fire Department		Volunteer	
Emergency Medical Service		Volunteer	
Nearest Hospital(s)	Distance	Staffed Beds	
Upper Connecticut Valley, Colebrook	14 miles	12	

UTILITIES			
Electric Supplier	Eversource Energy; NH Electric Coop		
Natural Gas Supplier	None		
Water Supplier	Municipal & private wells		
Sanitation	Private septic & municipal		
Municipal Wastewater Treatment Plant	Yes		
Solid Waste Disposal			
Curbside Trash Pickup	Private		
Pay-As-You-Throw Program	No		
Recycling Program	Mandatory		
Telephone Company	Fairpoint		
Cellular Telephone Access	No		
Cable Television Access	Limited		
Public Access Television Station	No		
High Speed Internet Service:	Business	Limited	
	Residential	Limited	

PROPERTY TAXES		<i>(NH Dept. of Revenue Administration)</i>	
2016 Total Tax Rate (per \$1000 of value)	\$15.70		
2016 Equalization Ratio	90.3		
2016 Full Value Tax Rate (per \$1000 of value)	\$13.91		
2016 Percent of Local Assessed Valuation by Property Type			
Residential Land and Buildings	86.6%		
Commercial Land and Buildings	7.1%		
Public Utilities, Current Use, and Other	6.3%		

HOUSING		<i>(ACS 2012-2016)</i>	
Total Housing Units	1,784		
Single-Family Units, Detached or Attached	1,522		
Units in Multiple-Family Structures:			
Two to Four Units in Structure	28		
Five or More Units in Structure	25		
Mobile Homes and Other Housing Units	209		

POPULATION (1-YEAR ESTIMATES/DECENNIAL)			<i>(US Census Bureau)</i>	
Total Population	Community	County		
2016	821	32,039		
2010	869	33,055		
2000	868	33,156		
1990	902	34,879		
1980	780	35,014		
1970	726	34,189		

DEMOGRAPHICS, AMERICAN COMMUNITY SURVEY				<i>(ACS) 2012-2016</i>	
Population by Gender					
Male	445	Female		387	
Population by Age Group					
Under age 5				3	
Age 5 to 19				114	
Age 20 to 34				81	
Age 35 to 54				192	
Age 55 to 64				178	
Age 65 and over				264	
Median Age				57.3 years	
Educational Attainment, population 25 years and over					
High school graduate or higher				91.6%	
Bachelor's degree or higher				16.1%	

INCOME, INFLATION ADJUSTED \$		<i>(ACS 2012-2016)</i>	
Per capita income			\$27,853
Median family income			\$53,036
Median household income			\$45,156
Median Earnings, full-time, year-round workers, 16 years and over			
Male			\$34,306
Female			\$3,768
Individuals below the poverty level			8.4%

LABOR FORCE				<i>(NHES – ELMII)</i>	
Annual Average		2006		2016	
Civilian labor force	447			374	
Employed	429			359	
Unemployed	18			15	
Unemployment rate	4.0%			4.0%	

EMPLOYMENT & WAGES				<i>(NHES – ELMII)</i>	
Annual Average Covered Employment		2006		2016	
Goods Producing Industries					
Average Employment	16			14	
Average Weekly Wage	\$ 521			\$ 470	
Service Providing Industries					
Average Employment	175			167	
Average Weekly Wage	\$ 287			\$ 380	
Total Private Industry					
Average Employment	191			181	
Average Weekly Wage	\$ 307			\$ 387	
Government (Federal, State, and Local)					
Average Employment	76			69	
Average Weekly Wage	\$ 561			\$ 676	
Total, Private Industry plus Government					
Average Employment	267			251	
Average Weekly Wage	\$ 379			\$ 467	

EDUCATION AND CHILD CARE

Schools students attend:	Pittsburg operates grades K-12			District: SAU 7
Career Technology Center(s):	Canaan Career Center (VT)			Region: 1
Educational Facilities (includes Charter Schools)	Elementary	Middle/Junior High	High School	Private/Parochial
Number of Schools	1		1	
Grade Levels	K 1-8		9-12	
Total Enrollment	66		35	

Nearest Community College: **White Mountains**Nearest Colleges or Universities: **Plymouth State University; Lyndon State (VT); Bishop's University (Canada)**2017 NH Licensed Child Care Facilities (DHHS-Bureau of Child Care Licensing) Total Facilities: **0** Total Capacity: **0**

LARGEST BUSINESSES	PRODUCT/SERVICE	EMPLOYEES	ESTABLISHED
Pittsburg School District	Education	30	1912
Town of Pittsburg	Municipal services	20	1840

Employer Information Supplied by Municipality

TRANSPORTATION (*distances estimated from city/town hall*)

Road Access	US Routes	3
	State Routes	145
Nearest Interstate, Exit	Aut-55 (QC), Exit 21; I-91 (VT), Exit 28	
Distance	45 miles; 57 miles	
Railroad		No
Public Transportation		No
Nearest Public Use Airport, General Aviation		
Gifford Field, Colebrook	Runway	2,440 ft. turf
Lighted? No	Navigation Aids?	No
Nearest Airport with Scheduled Service		
Lebanon Municipal	Distance	139 miles
Number of Passenger Airlines Serving Airport		1
Driving distance to select cities:		
Manchester, NH		165 miles
Portland, Maine		145 miles
Boston, Mass.		216 miles
New York City, NY		397 miles
Montreal, Quebec		132 miles

COMMUTING TO WORK*(ACS 2012-2016)*

Workers 16 years and over	
Drove alone, car/truck/van	86.8%
Carpooled, car/truck/van	2.8%
Public transportation	0.0%
Walked	3.9%
Other means	2.0%
Worked at home	4.5%
Mean Travel Time to Work	17.4 minutes

Percent of Working Residents: ACS 2012-2016

Working in community of residence	64.1
Commuting to another NH community	31.7
Commuting out-of-state	4.2

RECREATION, ATTRACTIONS, AND EVENTS

X	Municipal Parks
	YMCA/YWCA
	Boys Club/Girls Club
	Golf Courses
	Swimming: Indoor Facility
	Swimming: Outdoor Facility
	Tennis Courts: Indoor Facility
X	Tennis Courts: Outdoor Facility
	Ice Skating Rink: Indoor Facility
	Bowling Facilities
	Museums
	Cinemas
	Performing Arts Facilities
X	Tourist Attractions
X	Youth Organizations (i.e., Scouts, 4-H)
X	Youth Sports: Baseball
X	Youth Sports: Soccer
	Youth Sports: Football
X	Youth Sports: Basketball
	Youth Sports: Hockey
X	Campgrounds
X	Fishing/Hunting
X	Boating/Marinas
X	Snowmobile Trails
	Bicycle Trails
X	Cross Country Skiing
X	Beach or Waterfront Recreation Area
	Overnight or Day Camps

Nearest Ski Area(s): **Balsams Wilderness**Other: **Connecticut Lakes State Forest; Lake Francis State Park; ATV Trails, Snowmobile Trails**