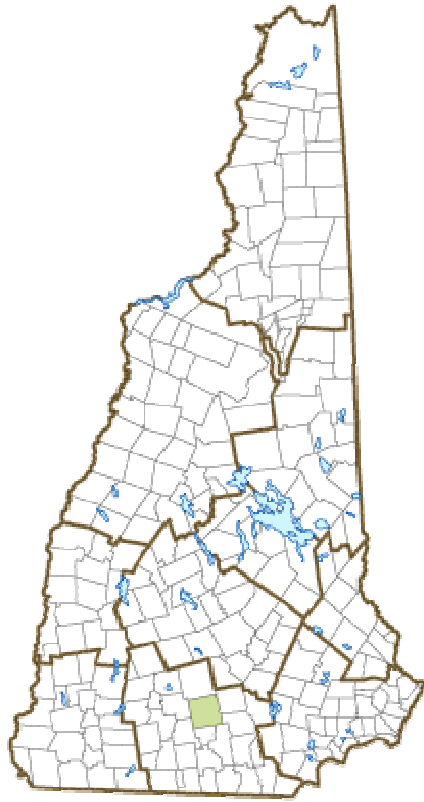


New Boston, NH



Community Contact

Town of New Boston
Shannon Silver, Planning Coordinator
 7 Meetinghouse Hill Road, PO Box 250
 New Boston, NH 03070

Telephone
 Fax
 E-mail
 Web Site

(603) 487-2500 x142
 (603) 487-2975
 s.silver@newbostonnh.gov
 www.newbostonnh.gov

Municipal Office Hours

Selectmen: Monday through Friday, 9 am - 4 pm; Town Clerk: Monday, Friday, 9 am - 4 pm, Wednesday, 12 noon - 7 pm; Tax Collector: Monday, Wednesday, 9 am - 2:30 pm; Planning: Monday through Friday, 9 am - 4 pm

County
 Labor Market Area
 Tourism Region
 Planning Commission
 Regional Development

Hillsborough
Manchester, NH Metropolitan NECTA
Merrimack Valley
Southern NH
Capital Regional Development Council

Election Districts

US Congress
 Executive Council
 State Senate
 State Representative

District 2
District 5
District 9
Hillsborough County Districts 5, 40

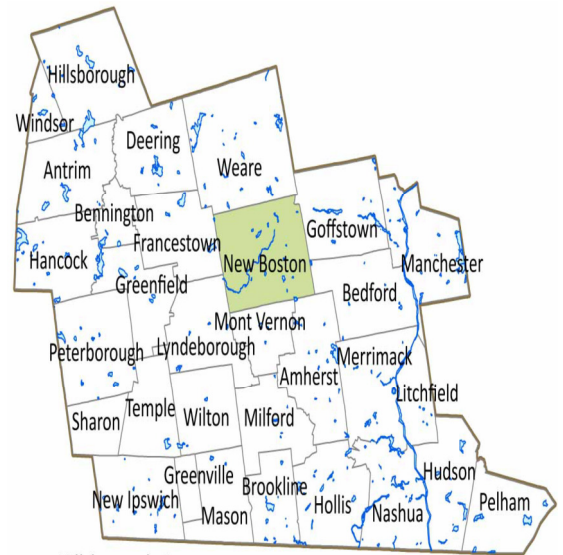
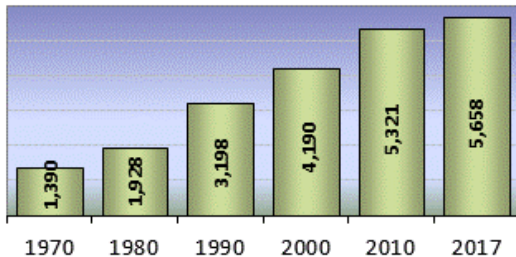
Incorporated: 1763

Origin: This territory was first granted in 1736 by Governor Jonathan Belcher of Massachusetts to John Simpson and others who were soldiers, or their heirs, engaged in the 1690 Canada Expedition. For a time, the town was known as Lanestown or Piscataquog Township. In 1748, the Masonian Proprietors confirmed the grant. Not all the grantees took claim, and in 1751 the territory was granted to Job Lewis and others. In 1763, Governor Benning Wentworth formally adopted the long-used name of New Boston.

Villages and Place Names: Klondike Corner

Population, Year of the First Census Taken: 1,202 residents in 1790

Population Trends: Population change for New Boston totaled 4,733 over 57 years, from 925 in 1960 to 5,658 in 2017. The largest decennial percent change was a 66 percent increase between 1980 and 1990; the second largest was a 50 percent increase between 1960 and 1970. The 2017 Census



Hillsborough County

estimate for New Boston was 5,658 residents, which ranked 60th among New Hampshire's incorporated cities and towns.

Population Density and Land Area, 2017 (US Census Bureau): 131.6 persons per square mile of land area. New Boston contains 42.9 square miles of land area and 0.2 square miles of inland water area.

MUNICIPAL SERVICES	
Type of Government	Selectmen
Budget: Municipal Appropriations, 2018	\$4,988,259
Budget: School Appropriations, 2018-2019	\$15,868,429
Zoning Ordinance	1977/15
Master Plan	2006
Capital Improvement Plan	Yes
Industrial Plans Reviewed By	Planning Board

Boards and Commissions
 Elected: **Selectmen; Town Clerk; Cemetary; Library**
 Appointed: **Planning; Zoning; Conservation; Energy; Recreation; Road**

Public Library **Whipple Free**

EMERGENCY SERVICES		
Police Department		Full & part-time
Fire Department		Volunteer
Emergency Medical Service		Volunteer
Nearest Hospital(s)	Distance	Staffed Beds
Elliot Hospital, Manchester	17 miles	258
Catholic Medical Center, Manchester	14 miles	258

UTILITIES	
Electric Supplier	Eversource Energy
Natural Gas Supplier	None
Water Supplier	Private wells
Sanitation	Private septic
Municipal Wastewater Treatment Plant	No
Solid Waste Disposal	
Curbside Trash Pickup	Private
Pay-As-You-Throw Program	No
Recycling Program	Mandatory
Telephone Company	Fairpoint
Cellular Telephone Access	Yes
Cable Television Access	Yes
Public Access Television Station	No
High Speed Internet Service: Business	Yes
Residential	Yes

PROPERTY TAXES (NH Dept. of Revenue Administration)	
2017 Total Tax Rate (per \$1000 of value)	\$24.35
2017 Equalization Ratio	95.3
2017 Full Value Tax Rate (per \$1000 of value)	\$23.25
2017 Percent of Local Assessed Valuation by Property Type	
Residential Land and Buildings	93.7%
Commercial Land and Buildings	4.7%
Public Utilities, Current Use, and Other	2.3%

HOUSING (ACS 2012-2016)	
Total Housing Units	1,970
Single-Family Units, Detached or Attached	1,786
Units in Multiple-Family Structures:	
Two to Four Units in Structure	139
Five or More Units in Structure	11
Mobile Homes and Other Housing Units	34

POPULATION (1-YEAR ESTIMATES/DECENNIAL) (US Census Bureau)		
Total Population	Community	County
2017	5,658	409,697
2010	5,321	400,721
2000	4,190	382,384
1990	3,198	336,549
1980	1,928	276,608
1970	1,390	223,941

DEMOGRAPHICS, AMERICAN COMMUNITY SURVEY (ACS) 2012-2016		
Population by Gender		
Male	2,788	Female 2,674
Population by Age Group		
Under age 5		329
Age 5 to 19		1,107
Age 20 to 34		839
Age 35 to 54		26,027
Age 55 to 64		771
Age 65 and over		518
Median Age		41.2 years
Educational Attainment, population 25 years and over		
High school graduate or higher		95.7%
Bachelor's degree or higher		39.2%

INCOME, INFLATION ADJUSTED \$ (ACS 2012-2016)	
Per capita income	\$41,684
Median family income	\$110,347
Median household income	\$101,833
Median Earnings, full-time, year-round workers, 16 years and over	
Male	\$66,769
Female	\$47,708
Individuals below the poverty level	1.4%

LABOR FORCE (NHES - ELMI)		
Annual Average	2007	2017
Civilian labor force	3,023	3,636
Employed	2,940	3,551
Unemployed	83	85
Unemployment rate	2.7%	2.3%

EMPLOYMENT & WAGES (NHES - ELMI)		
Annual Average Covered Employment	2006	2016
Goods Producing Industries		
Average Employment	130	99
Average Weekly Wage	\$ 817	\$ 935
Service Providing Industries		
Average Employment	330	502
Average Weekly Wage	\$ 637	\$ 833
Total Private Industry		
Average Employment	460	601
Average Weekly Wage	\$ 688	\$ 850
Government (Federal, State, and Local)		
Average Employment	172	191
Average Weekly Wage	\$ 654	\$ 850
Total, Private Industry plus Government		
Average Employment	632	792
Average Weekly Wage	\$ 679	\$ 850

EDUCATION AND CHILD CARE

Schools students attend: **New Boston operates grades K-6; grades 7-12 are tuitioned to Goffstown** District: **SAU 19**
 Career Technology Center(s): **Concord Regional Technical Center; Manchester School of Technology** Region: **11 & 15**

Educational Facilities (includes Charter Schools)	Elementary	Middle/Junior High	High School	Private/Parochial
Number of Schools	1			
Grade Levels	P K R 1-6			
Total Enrollment	555			

Nearest Community College: **Manchester**

Nearest Colleges or Universities: **St. Anselm; Southern NH University; UNH-Manchester**

2017 NH Licensed Child Care Facilities (DHHS-Bureau of Child Care Licensing) Total Facilities: **5** Total Capacity: **229**

LARGEST BUSINESSES	PRODUCT/SERVICE	EMPLOYEES	ESTABLISHED
Molly's Restaurant/Gravity Tavern	Restaurant & pub	20	1979
Strong Beginnings Learning Center	Day care services	12	1988
Daniel's Garage	Propane, oil, drilling, blasting	12	
Mr. Gee's Tire Corp.	Tires	10	1976
Sliders	Restaurant	10	2015
Dodge's General Store	Convenience store	8	1872
Dodge Farms	Agriculture	6	1918
TD Bank	Banking services	6	1992
Friendly Beaver Campground	Campground		

Employer Information Supplied by Municipality

TRANSPORTATION (distances estimated from city/town hall)

Road Access	US Routes	
	State Routes	13, 77, 136
Nearest Interstate, Exit		I-293, Exit 4
	Distance	14 miles
Railroad		No
Public Transportation		No
Nearest Public Use Airport, General Aviation		
Hawthorne-Feather, Antrim	Runway	3,260 ft. asphalt
Lighted? Yes	Navigation Aids?	No
Nearest Airport with Scheduled Service		
Manchester-Boston Regional	Distance	17 miles
Number of Passenger Airlines Serving Airport		4
Driving distance to select cities:		
Manchester, NH		15 miles
Portland, Maine		112 miles
Boston, Mass.		65 miles
New York City, NY		236 miles
Montreal, Quebec		252 miles

COMMUTING TO WORK (ACS 2012-2016)

Workers 16 years and over	
Drove alone, car/truck/van	81.5%
Carpooled, car/truck/van	4.7%
Public transportation	0.0%
Walked	0.4%
Other means	0.6%
Worked at home	12.8%
Mean Travel Time to Work	33.4 minutes

Percent of Working Residents: ACS 2012-2016

Working in community of residence	24.7
Commuting to another NH community	68.1
Commuting out-of-state	7.2

RECREATION, ATTRACTIONS, AND EVENTS

X	Municipal Parks
	YMCA/YWCA
	Boys Club/Girls Club
	Golf Courses
	Swimming: Indoor Facility
	Swimming: Outdoor Facility
	Tennis Courts: Indoor Facility
X	Tennis Courts: Outdoor Facility
	Ice Skating Rink: Indoor Facility
	Bowling Facilities
	Museums
	Cinemas
	Performing Arts Facilities
	Tourist Attractions
X	Youth Organizations (i.e., Scouts, 4-H)
X	Youth Sports: Baseball
X	Youth Sports: Soccer
	Youth Sports: Football
X	Youth Sports: Basketball
	Youth Sports: Hockey
X	Campgrounds
X	Fishing/Hunting
	Boating/Marinas
X	Snowmobile Trails
X	Bicycle Trails
X	Cross Country Skiing
	Beach or Waterfront Recreation Area
	Overnight or Day Camps
	Nearest Ski Area(s): Pat's Peak, Crotched Mountain
	Other: Hillsborough County Agricultural Fair; Deland Forest Sanctuary; Fourth of July Parade