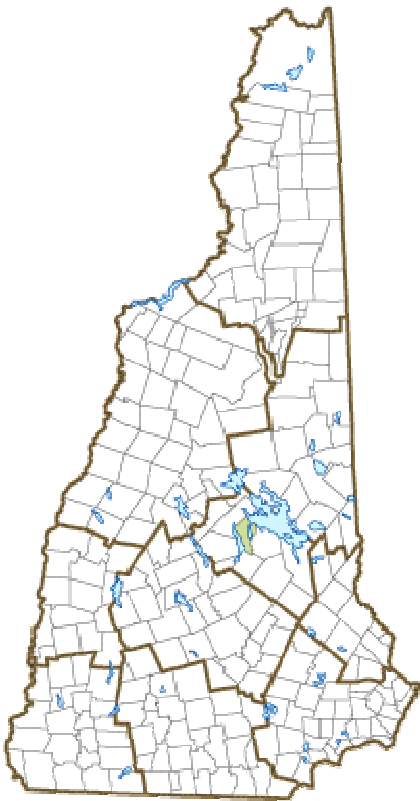


Lincoln, NH



Community Contact	Town of Lincoln Alfred Burbank, Town Manager PO Box 25 Lincoln, NH 03251
Telephone	(603) 745-2757
Fax	(603) 745-6743
E-mail	townmanager@lincolnnh.org
Web Site	www.lincolnnh.org
Municipal Office Hours	Monday through Friday, 8 am - 4:30 pm
County	Grafton
Labor Market Area	Plymouth, NH LMA
Tourism Region	White Mountains
Planning Commission	North Country Council
Regional Development	Grafton County Economic Development Council
Election Districts	
US Congress	District 2
Executive Council	District 1
State Senate	District 1
State Representative	Grafton County District 5

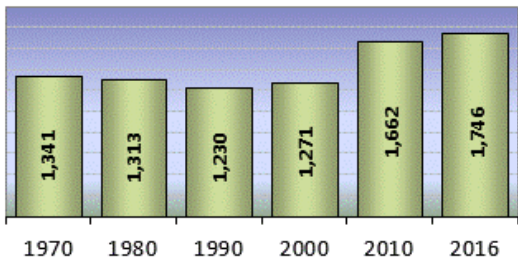
Incorporated: 1764

Origin: Long before Abraham Lincoln's birth, this town was named in 1764 for Henry Clinton, ninth Earl of Lincoln, a cousin to the Wentworths. He held the position of Comptroller of Customs for the port of London under George II and George III, which was important to trade between America and England. In 1772, on claim of forfeiture by Sir Francis Bernard and others, a regrant was issued. However, a court decision in the case of Landaff and Dartmouth College that such forfeiture was illegal returned ownership to the original grant recipients. A portion of Lincoln, known as Pullman, was one of the earliest lumber towns. Lincoln is second-largest town in land area; only Pittsburg is larger.

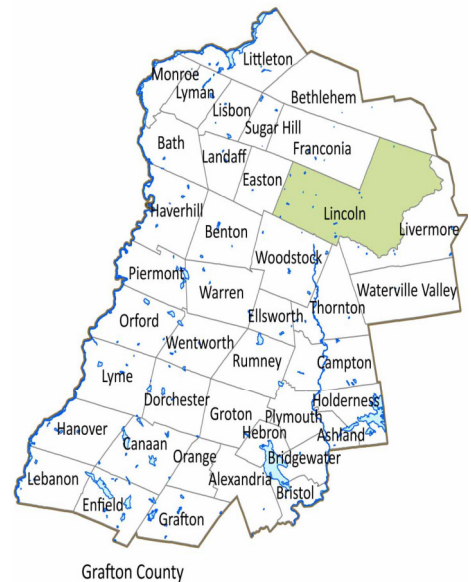
Villages and Place Names: North Lincoln, Stillwater

Population, Year of the First Census Taken: 22 residents in 1790

Population Trends: Population change for Lincoln totaled 518 over 56 years, from 1,228 in



1960 to 1,746 in 2016. The largest decennial percent change was a 31 percent increase between 2000 and 2010. The 2016 Census estimate for Lincoln was 1,746 residents, which ranked 148th among New Hampshire's incorporated cities and towns.



Population Density and Land Area, 2016 (US Census Bureau): 13.4 persons per square mile of land area, which tied with Orange. Lincoln contains 130.8 square miles of land area and 0.2 square miles of inland water area.

MUNICIPAL SERVICES	
Type of Government	Town Manager
Budget: Municipal Appropriations, 2017	\$7,948,560
Budget: School Appropriations, 2016-2017	\$4,426,073
Zoning Ordinance	1986/16
Master Plan	2003
Capital Improvement Plan	Yes
Industrial Plans Reviewed By	Planning Board
Boards and Commissions	
Elected:	Selectmen; Library; Cemetery; Trust Funds; Budget
Appointed:	Planning; Zoning
Public Library	Lincoln Public

EMERGENCY SERVICES		
Police Department		Full-time
Fire Department		Volunteer
Emergency Medical Service		Private
Nearest Hospital(s)	Distance	Staffed Beds
Speare Memorial, Plymouth	23 miles	25
Littleton Regional, Littleton	28 miles	25
Cottage Hospital, Woodsville	26 miles	25

UTILITIES		
Electric Supplier		NH Electric Coop
Natural Gas Supplier		None
Water Supplier		Municipal
Sanitation		Municipal
Municipal Wastewater Treatment Plant		Yes
Solid Waste Disposal		
Curbside Trash Pickup		None
Pay-As-You-Throw Program		Combo
Recycling Program		Mandatory
Telephone Company		Fairpoint
Cellular Telephone Access		Yes
Cable Television Access		Yes
Public Access Television Station		Yes
High Speed Internet Service:	Business	Yes
	Residential	Yes

PROPERTY TAXES <i>(NH Dept. of Revenue Administration)</i>	
2016 Total Tax Rate (per \$1000 of value)	\$13.19
2016 Equalization Ratio	97.5
2016 Full Value Tax Rate (per \$1000 of value)	\$13.05
2016 Percent of Local Assessed Valuation by Property Type	
Residential Land and Buildings	81.6%
Commercial Land and Buildings	15.6%
Public Utilities, Current Use, and Other	2.8%

HOUSING <i>(ACS 2012-2016)</i>	
Total Housing Units	3,115
Single-Family Units, Detached or Attached	1,915
Units in Multiple-Family Structures:	
Two to Four Units in Structure	476
Five or More Units in Structure	602
Mobile Homes and Other Housing Units	122

POPULATION (1-YEAR ESTIMATES/DECENNIAL) <i>(US Census Bureau)</i>		
Total Population	Community	County
2016	1,746	88,888
2010	1,662	89,118
2000	1,271	81,826
1990	1,230	74,998
1980	1,313	65,806
1970	1,341	54,914

DEMOGRAPHICS, AMERICAN COMMUNITY SURVEY <i>(ACS) 2012-2016</i>			
Population by Gender			
Male	741	Female	596
Population by Age Group			
Under age 5			56
Age 5 to 19			285
Age 20 to 34			266
Age 35 to 54			239
Age 55 to 64			301
Age 65 and over			190
Median Age			43.1 years
Educational Attainment, population 25 years and over			
High school graduate or higher			88.5%
Bachelor's degree or higher			13.7%

INCOME, INFLATION ADJUSTED \$ <i>(ACS 2012-2016)</i>	
Per capita income	\$22,387
Median family income	\$55,536
Median household income	\$35,087
Median Earnings, full-time, year-round workers, 16 years and over	
Male	\$30,848
Female	\$27,283
Individuals below the poverty level	25.5%

LABOR FORCE <i>(NHES – ELMII)</i>			
Annual Average	2006	2016	
Civilian labor force	762	698	
Employed	733	674	
Unemployed	29	24	
Unemployment rate	3.8%	3.4%	

EMPLOYMENT & WAGES <i>(NHES – ELMII)</i>			
Annual Average Covered Employment	2006	2016	
Goods Producing Industries			
Average Employment	n	n	
Average Weekly Wage	n	n	
Service Providing Industries			
Average Employment	n	n	
Average Weekly Wage	n	n	
Total Private Industry			
Average Employment	1,969	1,854	
Average Weekly Wage	\$ 538	\$ 559	
Government (Federal, State, and Local)			
Average Employment	139	149	
Average Weekly Wage	\$ 639	\$ 791	
Total, Private Industry plus Government			
Average Employment	2,108	2,003	
Average Weekly Wage	\$ 545	\$ 576	

If "n" appears, data do not meet disclosure standards.

EDUCATION AND CHILD CARE

Schools students attend: **Grades K-12 are part of Lincoln-Woodstock Cooperative (Lincoln, Woodstock)** District: **SAU 68**
 Career Technology Center(s): **Hugh J. Gallen Career & Technical Center; White Mountains RHS** Region: **3**

Educational Facilities (includes Charter Schools)	Elementary	Middle/Junior High	High School	Private/Parochial
Number of Schools	1	1	1	
Grade Levels	K 1-5	6-8	9-12	
Total Enrollment	139	73	92	

Nearest Community College: **Lakes Region**
 Nearest Colleges or Universities: **Plymouth State University**

2017 NH Licensed Child Care Facilities (DHHS-Bureau of Child Care Licensing) Total Facilities: **2** Total Capacity: **71**

LARGEST BUSINESSES	PRODUCT/SERVICE	EMPLOYEES	ESTABLISHED
FCI-Burndy Corporation	Electrical connectors	216	1975
Inn Season Resort	Lodging	150	2003
Beacon Inc.	Hotel, restaurant	100	1970
Loon Mountain Recreation Corporation	Ski, recreation area	86	1965
Lin-Wood School District	Education	78	1962
Lincoln Condo Associates	Condo management	60	1986
Town of Lincoln	Municipal services	32	1764
Indian Head Motel & Resort	Hotel, restaurant, recreation		1962
Riverwalk Resort at Loon Mt., LLC	Lodging resort		2016

Employer Information Supplied by Municipality

TRANSPORTATION (*distances estimated from city/town hall*)

Road Access	US Routes	3
	State Routes	112
Nearest Interstate, Exit	I-93, Exit 32, 33 or 34A	
Distance	Local access	
Railroad	State owned line	
Public Transportation	No	
Nearest Public Use Airport, General Aviation		
Franconia Airport	Runway	2,305 ft. turf
Lighted? No	Navigation Aids?	No
Nearest Airport with Scheduled Service		
Lebanon Municipal	Distance	66 miles
Number of Passenger Airlines Serving Airport		1
Driving distance to select cities:		
Manchester, NH		81 miles
Portland, Maine		96 miles
Boston, Mass.		131 miles
New York City, NY		331 miles
Montreal, Quebec		191 miles

COMMUTING TO WORK (*ACS 2012-2016*)

Workers 16 years and over	
Drove alone, car/truck/van	70.8%
Carpooled, car/truck/van	4.7%
Public transportation	0.0%
Walked	5.8%
Other means	9.0%
Worked at home	9.6%
Mean Travel Time to Work	15.3 minutes

Percent of Working Residents: ACS 2012-2016

Working in community of residence	71.9
Commuting to another NH community	26.2
Commuting out-of-state	1.9

RECREATION, ATTRACTIONS, AND EVENTS

	Municipal Parks
	YMCA/YWCA
	Boys Club/Girls Club
	Golf Courses
X	Swimming: Indoor Facility
X	Swimming: Outdoor Facility
X	Tennis Courts: Indoor Facility
X	Tennis Courts: Outdoor Facility
	Ice Skating Rink: Indoor Facility
	Bowling Facilities
X	Museums
X	Cinemas
X	Performing Arts Facilities
X	Tourist Attractions
X	Youth Organizations (i.e., Scouts, 4-H)
X	Youth Sports: Baseball
X	Youth Sports: Soccer
	Youth Sports: Football
X	Youth Sports: Basketball
	Youth Sports: Hockey
X	Campgrounds
X	Fishing/Hunting
	Boating/Marinas
X	Snowmobile Trails
X	Bicycle Trails
X	Cross Country Skiing
X	Beach or Waterfront Recreation Area
X	Overnight or Day Camps
	Nearest Ski Area(s): Loon Mountain, Kanc Recreation
	Other: Scenic Railroad; Clark's Trading Post, Whale's Tail Water Park