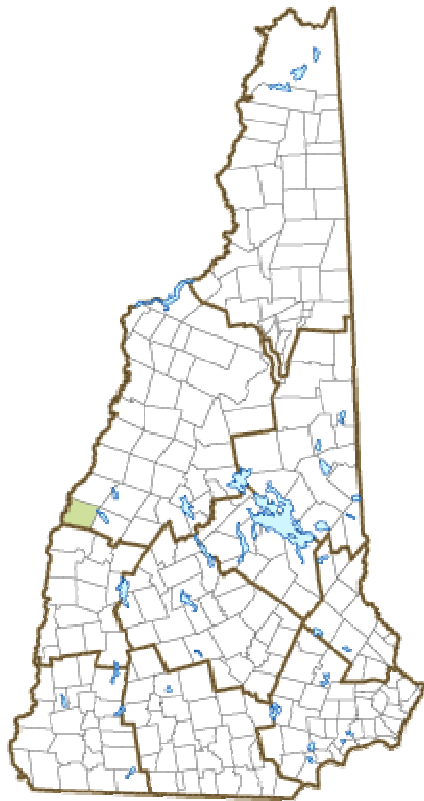


Lebanon, NH



Community Contact

City of Lebanon
Kelly Crate, Administrative Assistant
51 North Park Street
Lebanon, NH 03766

Telephone
 Fax
 E-mail
 Web Site

(603) 448-1457
(603) 442-6141
kelly.crate@LebCity.com
www.lebanonnh.gov

Municipal Office Hours

Monday through Friday, 8 am - 4:30 pm

County
 Labor Market Area
 Tourism Region
 Planning Commission
 Regional Development

Grafton
Lebanon, NH-VT Micropolitan NECTA, NH part
Dartmouth-Lake Sunapee
Upper Valley Lake Sunapee
Grafton County Economic Development Council

Election Districts
 US Congress
 Executive Council
 State Senate
 State Representative

District 2 (All Wards)
District 1 (All Wards)
District 5 (All Wards)
Grafton County District 13 (All Wards)

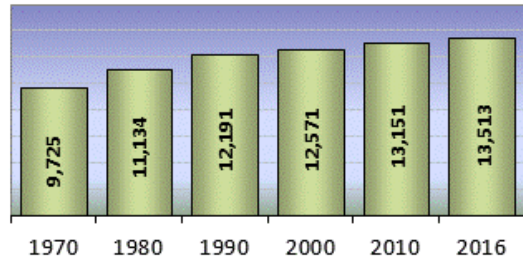
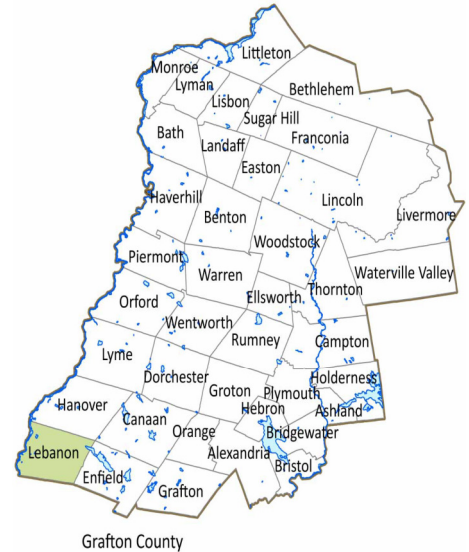
Incorporated: 1761

Origin: The name Lebanon comes from the biblical cedars of ancient Lebanon, a Semitic word meaning "white" that refers to the nearby mountain with perpetual snows on its summit. Established in 1761, the name for this town was probably selected by the many early settlers who were from Lebanon, Connecticut, including Eleazar Wheelock, founder of Dartmouth College. Lebanon was the original location of the Indian Charity School from which Dartmouth is descended. In 1781, Lebanon was one of the towns that attempted to join Vermont, but later returned to New Hampshire. Lebanon was incorporated as a city in 1957.

Villages and Place Names: East Wilder, Mascoma, Sachem Village, West Lebanon

Population, Year of the First Census Taken: 1,180 residents in 1790

Population Trends: Population change for Lebanon totaled 4,214 over 56 years, from 9,299 in 1960 to 13,513 in 2016. The largest decennial percent change was a 14 percent increase between 1970 and 1980; the smallest, a three percent increase between 1990 and 2000. The 2016 Census estimate for Lebanon was 13,513 residents, which ranked 22nd among New Hampshire's incorporated cities and towns.



between 1970 and 1980; the smallest, a three percent increase between 1990 and 2000. The 2016 Census estimate for Lebanon was 13,513 residents, which ranked 22nd among New Hampshire's incorporated cities and towns.

Population Density and Land Area, 2016 (US Census Bureau): 335.1 persons per square mile of land area. Lebanon contains 40.3 square miles of land area and 0.9 square miles of inland water area.

MUNICIPAL SERVICES	
Type of Government	Manager & Council
Budget: Municipal Appropriations, 2017	\$55,131,620
Budget: School Appropriations, 2016-2017	\$42,189,079
Zoning Ordinance	1936/17
Master Plan	2012
Capital Improvement Plan	Yes
Industrial Plans Reviewed By	Planning Board

Boards and Commissions	
Elected:	City Council
Appointed:	Planning; Zoning; Library; Conservation; Heritage
Public Library	Lebanon Public; West Lebanon

EMERGENCY SERVICES			
Police Department			Full-time
Fire Department			Full-time
Emergency Medical Service			Full-time
Nearest Hospital(s)	Distance	Staffed Beds	
Dartmouth-Hitchcock Med Ctr, Lebanon	Local	409	
Alice Peck Day Memorial, Lebanon	Local	25	

UTILITIES			
Electric Supplier	Liberty Utilities; NH Electric Coop		
Natural Gas Supplier	None		
Water Supplier	Municipal		
Sanitation	Municipal		
Municipal Wastewater Treatment Plant	Yes		
Solid Waste Disposal			
Curbside Trash Pickup	Private		
Pay-As-You-Throw Program	Yes		
Recycling Program	Volunraty		
Telephone Company	Fairpoint		
Cellular Telephone Access	Yes		
Cable Television Access	Yes		
Public Access Television Station	Yes		
High Speed Internet Service:	Business	Yes	
	Residential	Limited	

PROPERTY TAXES		<i>(NH Dept. of Revenue Administration)</i>	
2016 Total Tax Rate (per \$1000 of value)	\$28.13		
2016 Equalization Ratio	93.8		
2016 Full Value Tax Rate (per \$1000 of value)	\$25.59		
2016 Percent of Local Assessed Valuation by Property Type			
Residential Land and Buildings	55.1%		
Commercial Land and Buildings	40.5%		
Public Utilities, Current Use, and Other	4.5%		

HOUSING		<i>(ACS 2012-2016)</i>	
Total Housing Units	6,697		
Single-Family Units, Detached or Attached	2,898		
Units in Multiple-Family Structures:			
Two to Four Units in Structure	1,294		
Five or More Units in Structure	2,218		
Mobile Homes and Other Housing Units	287		

POPULATION (1-YEAR ESTIMATES/DECENNIAL)			<i>(US Census Bureau)</i>
Total Population	Community	County	
2016	13,513	88,888	
2010	13,151	89,118	
2000	12,571	81,826	
1990	12,191	74,998	
1980	11,134	65,806	
1970	9,725	54,914	

DEMOGRAPHICS, AMERICAN COMMUNITY SURVEY				<i>(ACS) 2012-2016</i>
Population by Gender				
Male	6,532	Female	6,996	
Population by Age Group				
Under age 5				824
Age 5 to 19				1,796
Age 20 to 34				3,121
Age 35 to 54				3,368
Age 55 to 64				2,041
Age 65 and over				2,378
Median Age				40.2 years
Educational Attainment, population 25 years and over				
High school graduate or higher				93.6%
Bachelor's degree or higher				46.9%

INCOME, INFLATION ADJUSTED \$		<i>(ACS 2012-2016)</i>	
Per capita income	\$37,704		
Median family income	\$77,826		
Median household income	\$56,448		
Median Earnings, full-time, year-round workers, 16 years and over			
Male	\$50,750		
Female	\$50,029		
Individuals below the poverty level	13.6%		

LABOR FORCE				<i>(NHES – ELMII)</i>	
Annual Average		2006	2016		
Civilian labor force	7,837	7,662			
Employed	7,655	7,514			
Unemployed	182	148			
Unemployment rate	2.3%	1.9%			

EMPLOYMENT & WAGES				<i>(NHES – ELMII)</i>	
Annual Average Covered Employment		2006	2016		
Goods Producing Industries					
Average Employment	2,334	2,147			
Average Weekly Wage	\$ 995	\$1,339			
Service Providing Industries					
Average Employment	15,105	16,287			
Average Weekly Wage	\$ 945	\$1,284			
Total Private Industry					
Average Employment	17,438	18,434			
Average Weekly Wage	\$ 952	\$1,291			
Government (Federal, State, and Local)					
Average Employment	858	808			
Average Weekly Wage	\$ 771	\$1,013			
Total, Private Industry plus Government					
Average Employment	18,296	19,243			
Average Weekly Wage	\$ 944	\$1,279			

EDUCATION AND CHILD CARE

Schools students attend: **Lebanon operates grades K-12** District: **SAU 88**
 Career Technology Center(s): **Hartford Area Career & Technology Center (VT)** Region: **7**

Educational Facilities (includes Charter Schools)	Elementary	Middle/Junior High	High School	Private/Parochial
Number of Schools	2	1	2	
Grade Levels	P K 1-4	5-8	9-12	
Total Enrollment	604	469	644	

Nearest Community College: **River Valley**
 Nearest Colleges or Universities: **Dartmouth; Colby-Sawyer**

2017 NH Licensed Child Care Facilities (DHHS-Bureau of Child Care Licensing) Total Facilities: **7** Total Capacity: **606**

LARGEST BUSINESSES	PRODUCT/SERVICE	EMPLOYEES	ESTABLISHED
Dartmouth Hitchcock Medical Center/Hitchcock Clinic	Health care services	7,000	1857
Alice Peck Day/Lifecare Center	Health care services	610	
FujiFilm	Technology	506	
Hypertherm	Manufacturing	451	1958

Employer Information Supplied by Municipality

TRANSPORTATION (distances estimated from city/town hall)			
Road Access	US Routes		4
	State Routes	10, 12A, 4A, 120	
Nearest Interstate, Exit		I-89, Exits 17 - 20	
	Distance	Local access	
Railroad			CCRR
Public Transportation			Advance Transit
Nearest Public Use Airport, General Aviation			
Lebanon Municipal	Runway	5,496 ft. asphalt	
Lighted? Yes	Navigation Aids?	Yes	
Nearest Airport with Scheduled Service			
Lebanon Municipal	Distance	Local	
Number of Passenger Airlines Serving Airport		1	
Driving distance to select cities:			
Manchester, NH		71 miles	
Portland, Maine		163 miles	
Boston, Mass.		121 miles	
New York City, NY		269 miles	
Montreal, Quebec		187 miles	

COMMUTING TO WORK (ACS 2012-2016)	
Workers 16 years and over	
Drove alone, car/truck/van	75.5%
Carpooled, car/truck/van	10.8%
Public transportation	4.0%
Walked	3.5%
Other means	1.0%
Worked at home	5.2%
Mean Travel Time to Work	18.1 minutes
Percent of Working Residents: ACS 2012-2016	
Working in community of residence	57.3
Commuting to another NH community	27.5
Commuting out-of-state	15.2

RECREATION, ATTRACTIONS, AND EVENTS	
X	Municipal Parks
	YMCA/YWCA
	Boys Club/Girls Club
X	Golf Courses
X	Swimming: Indoor Facility
X	Swimming: Outdoor Facility
X	Tennis Courts: Indoor Facility
X	Tennis Courts: Outdoor Facility
X	Ice Skating Rink: Indoor Facility
	Bowling Facilities
X	Museums
X	Cinemas
X	Performing Arts Facilities
X	Tourist Attractions
X	Youth Organizations (i.e., Scouts, 4-H)
X	Youth Sports: Baseball
X	Youth Sports: Soccer
X	Youth Sports: Football
X	Youth Sports: Basketball
X	Youth Sports: Hockey
X	Campgrounds
X	Fishing/Hunting
X	Boating/Marinas
X	Snowmobile Trails
X	Bicycle Trails
X	Cross Country Skiing
X	Beach or Waterfront Recreation Area
X	Overnight or Day Camps
	Nearest Ski Area(s): Storrs Hill, Lebanon
	Other: Hiking Trails; Lebanon Adult Sports; Backcountry Camping