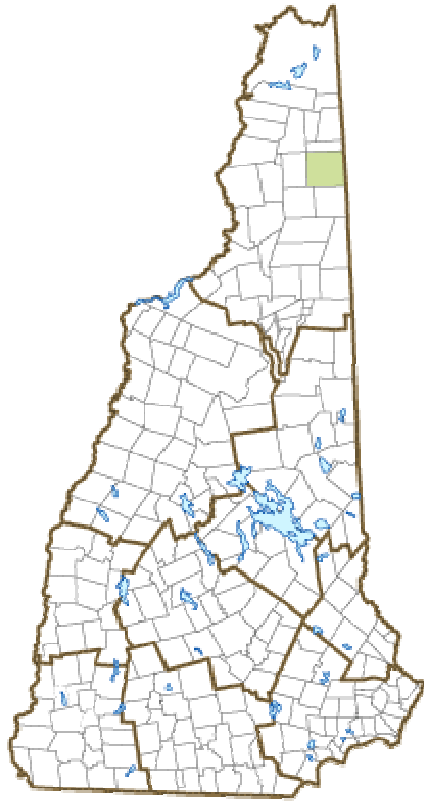


Errol, NH



Community Contact	Town of Errol Board of Selectmen 33 Main Street, PO Box 100 Errol, NH 03579-0100
Telephone	(603) 482-3351
Fax	(603) 482-3804
E-mail	errolnhselectmen@gmail.com
Web Site	Not Available
Municipal Office Hours	Selectmen: Monday through Thursday, 8:30 am - 1:30 pm; Town Clerk, Tax Collector: Monday, 9 am - 11 am, Tuesday, 5 pm - 7:30 pm, Thursday, 8:30 am - 11 am
County	Coös
Labor Market Area	Colebrook, NH-VT LMA, NH part
Tourism Region	Great North Woods
Planning Commission	North Country Council
Regional Development	Coös Economic Development Corp.
Election Districts	
US Congress	District 2
Executive Council	District 1
State Senate	District 1
State Representative	Coös County District 1

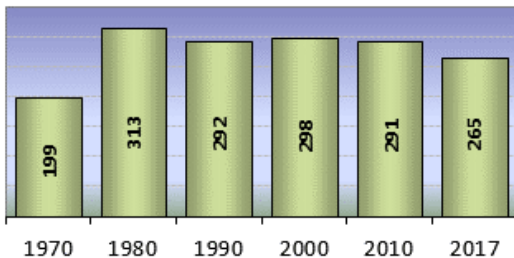
Incorporated: 1836

Origin: Errol was named for James Hay of Scotland, fifteenth Earl of Erroll, and owner of Linlithgow Castle, the birthplace of Mary, Queen of Scots, and King James V. The town was among the last chartered by the Wentworth governors, and many of those named in the charter were fellow Harvard graduates to John Wentworth. Though first chartered in 1774, Errol was not incorporated until 1836. Sitting on the northern end of Maine border, this sparsely populated town is a popular vacation site for snowmobilers. Errol includes half of Umbagog Lake, and has more inland water area than any town in Coös County.

Villages and Place Names: unknown

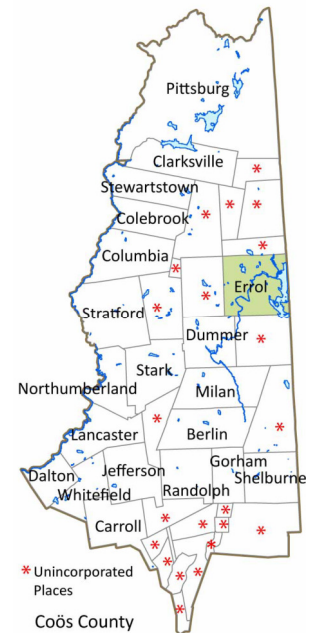
Population, Year of the First Census Taken: 38 residents in 1810

Population Trends: Population change for Errol totaled 45 over 57 years, from 220 in 1960 to 265 in 2017.



The largest decennial percent change was 57 percent between 1970 and 1980. The 2017 Census estimate for Errol was 265 residents, which ranked 227th among New Hampshire's incorporated cities and towns, the eighth smallest community.

Population Density and Land Area, 2017 (US Census Bureau): 4.4 persons per square mile of land area, the sixth lowest among the cities and towns. Errol contains 60.8 square miles of land area and 8.6 square miles of inland water area.



MUNICIPAL SERVICES	
Type of Government	Selectmen
Budget: Municipal Appropriations, 2017	\$806,959
Budget: School Appropriations, 2017-2018	\$512,234
Zoning Ordinance	No Ordinance
Master Plan	1996
Capital Improvement Plan	No
Industrial Plans Reviewed By	

Boards and Commissions

Elected: **Selectmen; Planning; Library; Trust Funds; Zoning**
 Appointed: **Conservation; Forest; Heritage**

Public Library **Errol Public**

EMERGENCY SERVICES

Police Department	State Police
Fire Department	Volunteer
Emergency Medical Service	Volunteer

Nearest Hospital(s)	Distance	Staffed Beds
Upper Connecticut Valley, Colebrook	23 miles	12
Androscoggin Valley, Berlin	28 miles	25

UTILITIES

Electric Supplier	Eversource Energy
Natural Gas Supplier	None
Water Supplier	Errol Water Works

Sanitation	Private septic & municipal
Municipal Wastewater Treatment Plant	No
Solid Waste Disposal	
Curbside Trash Pickup	None
Pay-As-You-Throw Program	No
Recycling Program	Mandatory

Telephone Company	Consolidated Communications
Cellular Telephone Access	Limited
Cable Television Access	No
Public Access Television Station	No
High Speed Internet Service: Business	Limited
Residential	Limited

PROPERTY TAXES (NH Dept. of Revenue Administration)

2017 Total Tax Rate (per \$1000 of value)	\$12.25
2017 Equalization Ratio	88.1
2017 Full Value Tax Rate (per \$1000 of value)	\$11.30

2017 Percent of Local Assessed Valuation by Property Type

Residential Land and Buildings	79.2%
Commercial Land and Buildings	6.0%
Public Utilities, Current Use, and Other	14.8%

HOUSING (ACS 2012-2016)

Total Housing Units	466
Single-Family Units, Detached or Attached	374
Units in Multiple-Family Structures:	
Two to Four Units in Structure	16
Five or More Units in Structure	0
Mobile Homes and Other Housing Units	76

POPULATION (1-YEAR ESTIMATES/DECENNIAL) (US Census Bureau)

	Community	County
Total Population		
2017	265	31,634
2010	291	33,055
2000	298	33,156
1990	292	34,879
1980	313	35,014
1970	199	34,189

DEMOGRAPHICS, AMERICAN COMMUNITY SURVEY (ACS) 2012-2016

Population by Gender		
Male	145	124
Female		

Population by Age Group

Under age 5	3
Age 5 to 19	21
Age 20 to 34	23
Age 35 to 54	82
Age 55 to 64	47
Age 65 and over	93
Median Age	56.4 years

Educational Attainment, population 25 years and over

High school graduate or higher	91.0%
Bachelor's degree or higher	20.1%

INCOME, INFLATION ADJUSTED \$ (ACS 2012-2016)

Per capita income	\$34,288
Median family income	\$59,375
Median household income	\$34,773

Median Earnings, full-time, year-round workers, 16 years and over

Male	\$52,083
Female	\$31,875

Individuals below the poverty level **14.1%**

LABOR FORCE (NHES - ELMI)

	2007	2017
Annual Average		
Civilian labor force	164	159
Employed	152	152
Unemployed	12	7
Unemployment rate	7.3%	4.4%

EMPLOYMENT & WAGES (NHES - ELMI)

	2006	2016
Annual Average Covered Employment		
Goods Producing Industries		
Average Employment	34	n
Average Weekly Wage	\$ 673	n
Service Providing Industries		
Average Employment	70	n
Average Weekly Wage	\$ 533	n
Total Private Industry		
Average Employment	105	106
Average Weekly Wage	\$ 579	\$ 703
Government (Federal, State, and Local)		
Average Employment	36	29
Average Weekly Wage	\$ 503	\$ 729
Total, Private Industry plus Government		
Average Employment	141	134
Average Weekly Wage	\$ 560	\$ 708

If "n" appears, data do not meet disclosure standards.

EDUCATION AND CHILD CARE

Schools students attend:	Errol operates grades K-8; grades 9-12 are tuitioned to Berlin				District: SAU 20
Career Technology Center(s):	Berlin Regional Career & Technical Center				Region: 2
Educational Facilities (includes Charter Schools)	Elementary	Middle/Junior High	High School	Private/Parochial	
Number of Schools	1				
Grade Levels	K 1-8				
Total Enrollment	16				

Nearest Community College: **White Mountains**
 Nearest Colleges or Universities: **Granite State College-Berlin**

2017 NH Licensed Child Care Facilities (DHHS-Bureau of Child Care Licensing) Total Facilities: 0 Total Capacity: 0

LARGEST BUSINESSES	PRODUCT/SERVICE	EMPLOYEES	ESTABLISHED
J M L Trucking & Excavating	Construction & excavating	36	2003
L.L. Cote	Convenience store, subway, sporting goods, hardware, & snowmobile retailer	31	1997
Northern Exposure Restaurant	Restaurant	7	2004
Eame's Garage	Auto repair	4	1937
Great North Woods	Convenience store, gas	4	2002
Errol General Store	Convenience store	4	1884
B Hall & Sons	Logging	3	1956
R Sweatt & Sons	Trucking	3	
P & L Oil	Fuel delivery	2	1982

Employer Information Supplied by Municipality

TRANSPORTATION (distances estimated from city/town hall)

Road Access	US Routes	
	State Routes	16, 26
Nearest Interstate, Exit	I-91 (VT), Exit 28; I-93, Exit 35	
Distance		71 miles; 74 miles
Railroad		No
Public Transportation		No
Nearest Public Use Airport, General Aviation		
Errol Airport	Runway	3,680 ft. gravel
Lighted? No	Navigation Aids?	No
Nearest Airport with Scheduled Service		
Portland (ME) International	Distance	107 miles
Number of Passenger Airlines Serving Airport		6
Driving distance to select cities:		
Manchester, NH		161 miles
Portland, Maine		111 miles
Boston, Mass.		211 miles
New York City, NY		394 miles
Montreal, Quebec		151 miles

COMMUTING TO WORK (ACS 2012-2016)

Workers 16 years and over	
Drove alone, car/truck/van	73.3%
Carpooled, car/truck/van	10.0%
Public transportation	0.0%
Walked	0.0%
Other means	3.3%
Worked at home	13.3%
Mean Travel Time to Work	21.2 minutes
Percent of Working Residents: ACS 2012-2016	
Working in community of residence	667.0
Commuting to another NH community	27.5
Commuting out-of-state	5.8

RECREATION, ATTRACTIONS, AND EVENTS

	Municipal Parks
	YMCA/YWCA
	Boys Club/Girls Club
	Golf Courses
	Swimming: Indoor Facility
	Swimming: Outdoor Facility
	Tennis Courts: Indoor Facility
X	Tennis Courts: Outdoor Facility
	Ice Skating Rink: Indoor Facility
	Bowling Facilities
	Museums
	Cinemas
	Performing Arts Facilities
X	Tourist Attractions
X	Youth Organizations (i.e., Scouts, 4-H)
	Youth Sports: Baseball
	Youth Sports: Soccer
	Youth Sports: Football
	Youth Sports: Basketball
	Youth Sports: Hockey
X	Campgrounds
X	Fishing/Hunting
X	Boating/Marinas
X	Snowmobile Trails
	Bicycle Trails
X	Cross Country Skiing
X	Beach or Waterfront Recreation Area
X	Overnight or Day Camps
	Nearest Ski Area(s): Sunday River
	Other: Androscoggin River; Lake Umbagog; ATV Trails; Snowmobile Trails