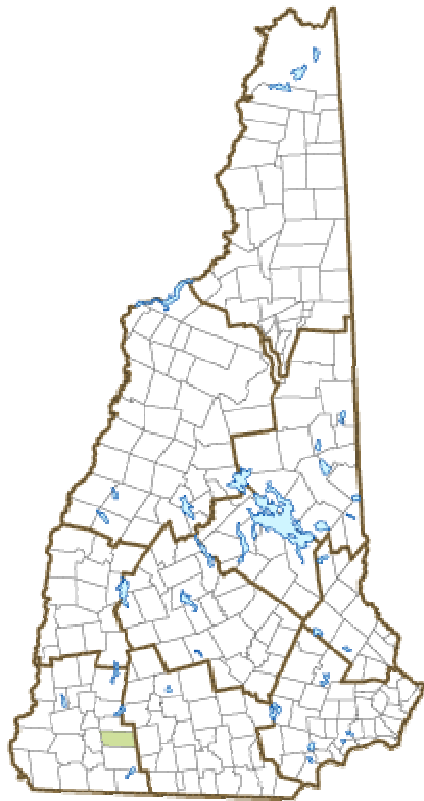


Dublin, NH



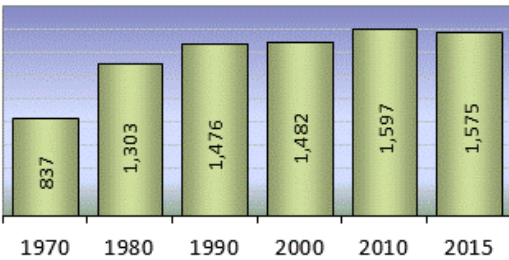
Community Contact	Dublin Board of Selectmen Sherry Miller, Town Administrator PO Box 277 Dublin, NH 03444
Telephone	(603) 563-8544
Fax	(603) 563-9221
E-mail	townadministrator@townofdublin.org
Web Site	www.townofdublin.org
Municipal Office Hours	Monday through Thursday, 9 am - 4 pm
County	Cheshire
Labor Market Area	Peterborough, NH LMA
Tourism Region	Monadnock
Planning Commission	Southwest Region
Regional Development	Monadnock Economic Development Corp.
Election Districts	
US Congress	District 2
Executive Council	District 2
State Senate	District 9
State Representative	Cheshire County Districts 9, 14

Incorporated: 1771

Origin: This township was first granted by the Masonian Proprietors in 1749 as Monadnock Number 3, or North Monadnock, one of a group of eight towns in the region designated by number. Settlements were made in the 1760s by several from Ireland, who named the township after the Irish capital. In 1771, petition was made for incorporation under the name Dublin, securing the name. Dublin is home to Yankee Publishing, Inc., publishers of well-known magazines such as Yankee and the Old Farmer's Almanac, in publication since 1792.

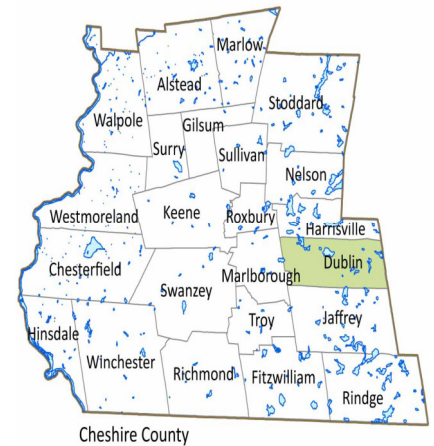
Villages and Place Names: Bonds Corner

Population, Year of the First Census Taken: 901 residents in 1790



Population Trends: Population change for Dublin totaled 891 over 55 years, from 684 in 1960 to 1,575 in 2015. The largest decennial percent change was a 56 percent increase between 1970 and 1980, accounting for over half of the 55-year numeric population change. The 2015 Census estimate for Dublin was 1,575 residents, which ranked 159th among New Hampshire's incorporated cities and towns.

Population Density and Land Area, 2015 (US Census Bureau): 56.5 persons per square mile of land area. Dublin contains 28.0 square miles of land area and 1.1 square miles of inland water area.



MUNICIPAL SERVICES	
Type of Government	Selectmen
Budget: Municipal Appropriations, 2017	\$2,782,770
Budget: School Appropriations, 2016-2017	\$3,929,226
Zoning Ordinance	1963/15
Master Plan	2007
Capital Improvement Plan	Yes
Industrial Plans Reviewed By	Planning Board

Boards and Commissions

Elected:	Selectmen; Planning; Budget
Appointed:	Conservation; Recycling; Energy; Lake Preservation; Recreation; Open Space

Public Library **Dublin Public**

EMERGENCY SERVICES			
Police Department			Full-time
Fire Department			Volunteer
Emergency Medical Service			Volunteer
Nearest Hospital(s)	Distance	Staffed Beds	
Monadnock Community, Peterborough	9 miles	25	

UTILITIES	
Electric Supplier	Eversource Energy
Natural Gas Supplier	None
Water Supplier	Private wells
Sanitation	Private septic
Municipal Wastewater Treatment Plant	No
Solid Waste Disposal	
Curbside Trash Pickup	None
Pay-As-You-Throw Program	No
Recycling Program	Mandatory
Telephone Company	Fairpoint
Cellular Telephone Access	Yes
Cable Television Access	No
Public Access Television Station	No
High Speed Internet Service:	
Business	Limited
Residential	Limited

PROPERTY TAXES <i>(NH Dept. of Revenue Administration)</i>	
2016 Total Tax Rate (per \$1000 of value)	\$27.81
2016 Equalization Ratio	110.9
2016 Full Value Tax Rate (per \$1000 of value)	\$30.77
2016 Percent of Local Assessed Valuation by Property Type	
Residential Land and Buildings	88.0%
Commercial Land and Buildings	9.8%
Public Utilities, Current Use, and Other	2.1%

HOUSING <i>(ACS 2011-2015)</i>	
Total Housing Units	783
Single-Family Units, Detached or Attached	711
Units in Multiple-Family Structures:	
Two to Four Units in Structure	62
Five or More Units in Structure	0
Mobile Homes and Other Housing Units	10

DEMOGRAPHICS <i>(US Census Bureau)</i>		
Total Population	Community	County
2015	1,575	76,430
2010	1,597	77,117
2000	1,482	73,993
1990	1,476	70,223
1980	1,303	62,116
1970	837	52,364

Demographics, American Community Survey (ACS) 2011-2015

Population by Gender			
Male	771	Female	804

Population by Age Group	
Under age 5	44
Age 5 to 19	294
Age 20 to 34	215
Age 35 to 54	416
Age 55 to 64	307
Age 65 and over	299
Median Age	48.7 years

Educational Attainment, population 25 years and over	
High school graduate or higher	94.9%
Bachelor's degree or higher	18.1%

INCOME, INFLATION ADJUSTED \$ <i>(ACS 2011-2015)</i>	
Per capita income	\$31,985
Median family income	\$75,417
Median household income	\$64,688

Median Earnings, full-time, year-round workers, 16 years and over	
Male	\$47,500
Female	\$37,396

Individuals below the poverty level	6.9%
-------------------------------------	-------------

LABOR FORCE <i>(NHES – ELMI)</i>			
Annual Average	2006	2016	
Civilian labor force	765	867	
Employed	741	842	
Unemployed	24	25	
Unemployment rate	3.1%	2.9%	

EMPLOYMENT & WAGES <i>(NHES – ELMI)</i>			
Annual Average Covered Employment	2006	2016	
Goods Producing Industries			
Average Employment	51	60	
Average Weekly Wage	\$ 692	\$ 912	
Service Providing Industries			
Average Employment	265	322	
Average Weekly Wage	\$ 606	\$ 753	
Total Private Industry			
Average Employment	315	382	
Average Weekly Wage	\$ 620	\$ 778	
Government (Federal, State, and Local)			
Average Employment	48	36	
Average Weekly Wage	\$ 303	\$ 452	
Total, Private Industry plus Government			
Average Employment	363	418	
Average Weekly Wage	\$ 578	\$ 750	

EDUCATION AND CHILD CARE

Schools students attend: **Grades K-12 are part of Contoocook Valley Cooperative (Antrim, Bennington, Dublin, Frankestown, Greenfield, Hancock, Peterborough, Sharon, Temple)** District: **SAU 1**

Career Technology Center(s): **Region 14 Applied Technology Center** Region: **14**

Educational Facilities (includes Charter Schools)	Elementary	Middle/Junior High	High School	Private/Parochial
Number of Schools	1			3
Grade Levels	K 1-5			P K 1-12
Total Enrollment	53			307

Nearest Community College: **Nashua**

Nearest Colleges or Universities: **Keene State; Franklin Pierce University; Antioch New England**

2017 NH Licensed Child Care Facilities (DHHS-Bureau of Child Care Licensing) Total Facilities: **2** Total Capacity: **55**

LARGEST BUSINESSES	PRODUCT/SERVICE	EMPLOYEES	ESTABLISHED
Yankee Magazine	Periodicals, books	60	1935

Employer Information Supplied by Municipality

TRANSPORTATION (distances estimated from city/town hall)

Road Access US Routes
State Routes **101, 137**

Nearest Interstate, Exit **I-91 (VT), Exit 3; Everett Tpk., Exits 7 - 8**
Distance **31 miles; 34 miles**

Railroad **No**

Public Transportation **No**

Nearest Public Use Airport, General Aviation
Jaffrey - Silver Ranch Runway **2,982 ft. asphalt**
Lighted? **Yes** Navigation Aids? **Yes**

Nearest Airport with Scheduled Service
Manchester-Boston Regional Distance **45 miles**
Number of Passenger Airlines Serving Airport **4**

Driving distance to select cities:
Manchester, NH **44 miles**
Portland, Maine **138 miles**
Boston, Mass. **79 miles**
New York City, NY **231 miles**
Montreal, Quebec **256 miles**

COMMUTING TO WORK (ACS 2011-2015)

Workers 16 years and over

Drove alone, car/truck/van	69.2%
Carpooled, car/truck/van	7.4%
Public transportation	1.2%
Walked	4.9%
Other means	2.9%
Worked at home	14.4%

Mean Travel Time to Work **23.9 minutes**

Percent of Working Residents: ACS 2011-2015

Working in community of residence	32.4
Commuting to another NH community	57.9
Commuting out-of-state	9.7

RECREATION, ATTRACTIONS, AND EVENTS

Municipal Parks
YMCA/YWCA
Boys Club/Girls Club

X Golf Courses
Swimming: Indoor Facility
Swimming: Outdoor Facility
Tennis Courts: Indoor Facility
Tennis Courts: Outdoor Facility
Ice Skating Rink: Indoor Facility
Bowling Facilities
Museums
Cinemas
Performing Arts Facilities

X Tourist Attractions
X Youth Organizations (i.e., Scouts, 4-H)
X Youth Sports: Baseball
X Youth Sports: Soccer
Youth Sports: Football
Youth Sports: Basketball
Youth Sports: Hockey
Campgrounds
Fishing/Hunting
Boating/Marinas

X Snowmobile Trails
Bicycle Trails
Cross Country Skiing
Beach or Waterfront Recreation Area
Overnight or Day Camps

Nearest Ski Area(s): **Crotched Mountain**

Other: