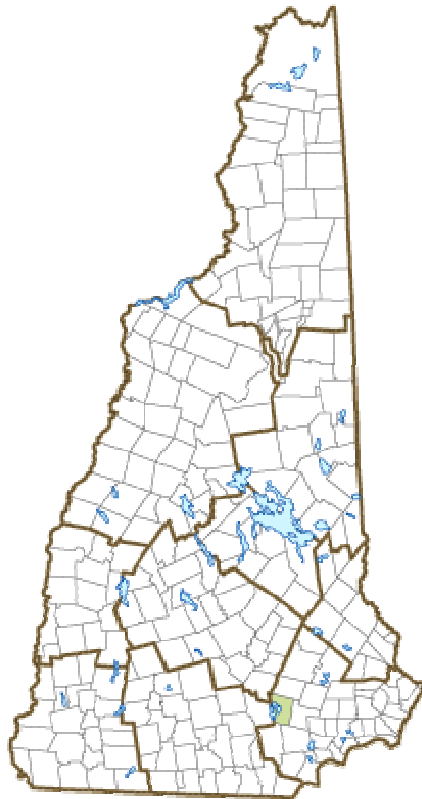


Auburn, NH



Community Contact

Town of Auburn

William Herman, CPM, Town Administrator
PO Box 309
Auburn, NH 03032-0309

Telephone

(603) 483-5052

Fax

(603) 483-0518

E-mail

townadmin@townofauburnnh.com

Web Site

www.auburnnh.us

Municipal Office Hours

Selectmen: Monday through Friday, 8 am - 4:30 pm; Town Clerk, Tax Collector: Monday, 10 am - 7 pm, Wednesday, Thursday, 8 am - 2 pm, Friday, 8 am - 12 noon

County

Rockingham

Labor Market Area

Manchester, NH Metropolitan NECTA

Tourism Region

Merrimack Valley

Planning Commission

Southern NH

Regional Development

Regional Economic Development Corp.

Election Districts

US Congress

District 1

Executive Council

District 4

State Senate

District 14

State Representative

Rockingham County District 4

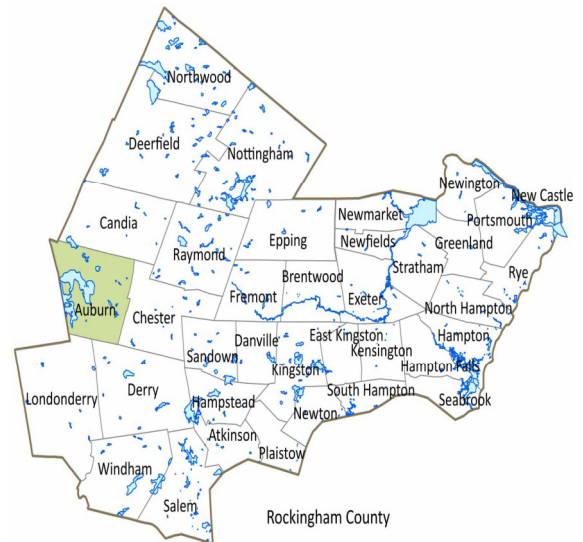
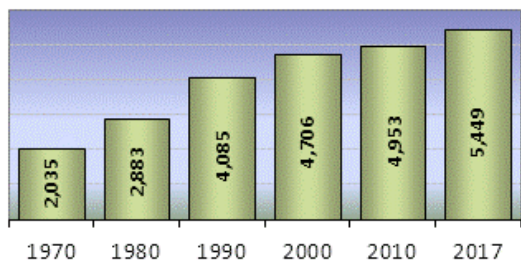
Incorporated: 1845

Origin: This area was first settled in 1720 as part of Chester known as Chester Woods, Chester West Parish, or Long Meadow. It was not incorporated as Auburn until 1845. The name comes from "The Deserted Village" by English poet Oliver Goldsmith, as did Auburns in New York, Massachusetts, and Maine. Auburn includes a large portion of Lake Massabesic, water supply for the city of Manchester and surrounding communities, once a popular resort area.

Villages and Place Names: Hooks Crossing, Severance

Population, Year of the First Census Taken: 810 residents in 1850

Population Trends: Population change for Auburn totaled 4,157 over 57 years, from 1,292 in 1960 to 5,449 in 2017. The largest decennial percent change was a 58 percent increase occurring between 1960 and 1970, followed by a 42 percent increase over each of the next two decades. The 2017 Census estimate for Auburn was 5,449 residents, which ranked 62nd among New Hampshire's incorporated cities and towns.



Population Density and Land Area, 2017 (US Census Bureau): 213.9 persons per square mile of land area. Auburn contains 25.5 square miles of land area and 3.3 square miles of inland water area.

MUNICIPAL SERVICES	
Type of Government	Selectmen
Budget: Municipal Appropriations, 2018	\$5,533,438
Budget: School Appropriations, 2018-2019	\$13,815,116
Zoning Ordinance	1967/18
Master Plan	2007
Capital Improvement Plan	Yes
Industrial Plans Reviewed By	Planning Board

Boards and Commissions
 Elected: **Selectmen; Library; Cemetery; Police; Trust Funds; Planning**
 Appointed: **Zoning; Conservation; Budget; Recreation**

Public Library **Griffin Free Public**

EMERGENCY SERVICES	
Police Department	Full-time
Fire Department	Full-time & volunteer
Emergency Medical Service	Full-time & volunteer

Nearest Hospital(s)	Distance	Staffed Beds
Elliot Hospital, Manchester	6 miles	258
Catholic Medical Center, Manchester	9 miles	258

UTILITIES	
Electric Supplier	Eversource Energy; NH Electric Coop
Natural Gas Supplier	Liberty Utilities; Eastern; Viking
Water Supplier	Manchester Water Works; private wells

Sanitation	Private septic
Municipal Wastewater Treatment Plant	No
Solid Waste Disposal	
Curbside Trash Pickup	Private
Pay-As-You-Throw Program	No
Recycling Program	Mandatory

Telephone Company	Fairpoint; Granite State
Cellular Telephone Access	Yes
Cable Television Access	Yes
Public Access Television Station	No
High Speed Internet Service: Business	Yes
Residential	Yes

PROPERTY TAXES (NH Dept. of Revenue Administration)	
2017 Total Tax Rate (per \$1000 of value)	\$21.15
2017 Equalization Ratio	85.6
2017 Full Value Tax Rate (per \$1000 of value)	\$17.55

2017 Percent of Local Assessed Valuation by Property Type	
Residential Land and Buildings	92.5%
Commercial Land and Buildings	7.1%
Public Utilities, Current Use, and Other	1.2%

HOUSING (ACS 2012-2016)	
Total Housing Units	2,052
Single-Family Units, Detached or Attached	1,970
Units in Multiple-Family Structures:	
Two to Four Units in Structure	23
Five or More Units in Structure	59
Mobile Homes and Other Housing Units	0

POPULATION (1-YEAR ESTIMATES/DECENNIAL)		(US Census Bureau)
Total Population	Community	County
2017	5,449	306,363
2010	4,953	295,223
2000	4,706	278,748
1990	4,085	246,744
1980	2,883	190,345
1970	2,035	138,951

DEMOGRAPHICS, AMERICAN COMMUNITY SURVEY (ACS) 2012-2016		
Population by Gender		
Male	2,652	Female 2,570

Population by Age Group	
Under age 5	231
Age 5 to 19	998
Age 20 to 34	419
Age 35 to 54	1,892
Age 55 to 64	837
Age 65 and over	606
Median Age	44.5 years

Educational Attainment, population 25 years and over	
High school graduate or higher	97.6%
Bachelor's degree or higher	43.5%

INCOME, INFLATION ADJUSTED \$ (ACS 2012-2016)	
Per capita income	\$43,896
Median family income	\$111,121
Median household income	\$110,247

Median Earnings, full-time, year-round workers, 16 years and over	
Male	\$66,806
Female	\$56,875

Individuals below the poverty level **2.7%**

LABOR FORCE (NHES – ELMi)		
Annual Average	2007	2017
Civilian labor force	3,151	3,339
Employed	3,064	3,257
Unemployed	87	82
Unemployment rate	2.8%	2.5%

EMPLOYMENT & WAGES (NHES – ELMi)		
Annual Average Covered Employment	2006	2016
Goods Producing Industries		
Average Employment	658	534
Average Weekly Wage	\$ 924	\$1,181
Service Providing Industries		
Average Employment	584	1,165
Average Weekly Wage	\$ 790	\$1,042
Total Private Industry		
Average Employment	1,242	1,699
Average Weekly Wage	\$ 861	\$1,086
Government (Federal, State, and Local)		
Average Employment	151	142
Average Weekly Wage	\$ 606	\$ 806
Total, Private Industry plus Government		
Average Employment	1,393	1,841
Average Weekly Wage	\$ 833	\$1,064

If "n" appears, data do not meet disclosure standards.

EDUCATION AND CHILD CARE

Schools students attend:	Auburn operates grades K-8; grades 9-12 are tuitioned to Manchester or Pinkerton Academy (Derry)	District: SAU 15		
Career Technology Center(s):	Manchester School of Technology; Pinkerton Academy Center for CTE; Salem HS Career & Technical Ed Ctr	Region: 15 & 17		
Educational Facilities (includes Charter Schools)	Elementary	Middle/Junior High	High School	Private/Parochial
Number of Schools	1			
Grade Levels	K 1-8			
Total Enrollment	606			

Nearest Community College: **Manchester**
 Nearest Colleges or Universities: **New England; UNH-Manchester; Southern NH University**

2017 NH Licensed Child Care Facilities (DHHS-Bureau of Child Care Licensing) Total Facilities: **6** Total Capacity: **201**

LARGEST BUSINESSES	PRODUCT/SERVICE	EMPLOYEES	ESTABLISHED
Auburn Village School	Education	93	
Maine Drilling & Blasting	Blasting, drilling contractor	82	1983
Builders Insulation Company	Insulation installation	45	1981
Town of Auburn	Municipal services	45	1845
Heritage Plumbing & Heating	Plumbing & heating repair	29	1998
Daniels Equipment	Commercial laundry equipment	27	1987
Green Mountain Explosives	Explosives	25	
ARC Inc.	Painting	25	1950
NH Blacktop Sealers	Construction	20	1992
Pelmac	Security alarm	18	1987

Employer Information Supplied by Municipality

TRANSPORTATION (distances estimated from city/town hall)

Road Access	US Routes	
	State Routes	101, 121, 28 Bypass
Nearest Interstate, Exit		I-93, Exit 7
	Distance	5 miles
Railroad		No
Public Transportation		No
Nearest Public Use Airport, General Aviation		
Manchester-Boston Regional	Runway	9,250 ft. asphalt
Lighted? Yes	Navigation Aids?	Yes
Nearest Airport with Scheduled Service		
Manchester-Boston Regional	Distance	11 miles
Number of Passenger Airlines Serving Airport		4
Driving distance to select cities:		
Manchester, NH		8 miles
Portland, Maine		91 miles
Boston, Mass.		56 miles
New York City, NY		255 miles
Montreal, Quebec		263 miles

COMMUTING TO WORK (ACS 2012-2016)

Workers 16 years and over	
Drove alone, car/truck/van	88.5%
Carpooled, car/truck/van	5.4%
Public transportation	0.0%
Walked	0.9%
Other means	0.8%
Worked at home	4.3%
Mean Travel Time to Work	28.5 minutes
Percent of Working Residents: ACS 2012-2016	
Working in community of residence	11.1
Commuting to another NH community	78.5
Commuting out-of-state	10.4

RECREATION, ATTRACTIONS, AND EVENTS

X	Municipal Parks
	YMCA/YWCA
	Boys Club/Girls Club
	Golf Courses
	Swimming: Indoor Facility
	Swimming: Outdoor Facility
	Tennis Courts: Indoor Facility
	Tennis Courts: Outdoor Facility
	Ice Skating Rink: Indoor Facility
	Bowling Facilities
	Museums
	Cinemas
	Performing Arts Facilities
	Tourist Attractions
X	Youth Organizations (i.e., Scouts, 4-H)
X	Youth Sports: Baseball
X	Youth Sports: Soccer
	Youth Sports: Football
	Youth Sports: Basketball
	Youth Sports: Hockey
X	Campgrounds
X	Fishing/Hunting
X	Boating/Marinas
X	Snowmobile Trails
X	Bicycle Trails
X	Cross Country Skiing
	Beach or Waterfront Recreation Area
	Overnight or Day Camps
	Nearest Ski Area(s): McIntyre
	Other: Ice Skating Rink: Outdoor facility; Massabesic Audubon Center; Annual Duck Race; Town Fair; Auburn Historical Assn.; Griffin Free Public Library