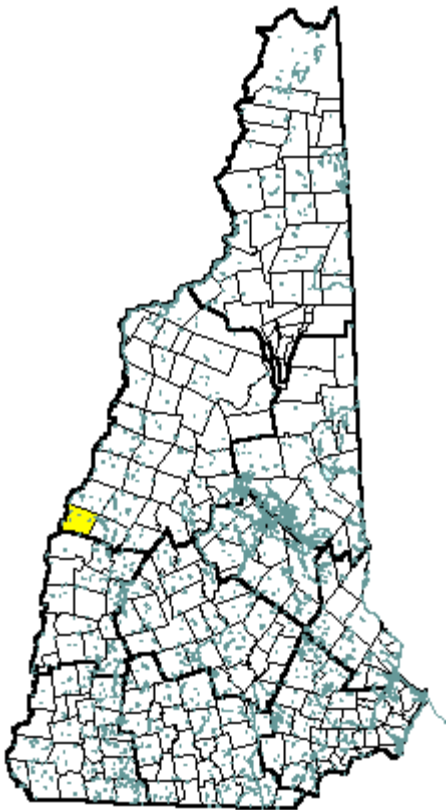


Lebanon, NH



Community Contact

City of Lebanon

Carmela Hennessy, Acting Planning & Zoning Director
51 North Park Street
Lebanon, NH 03766

Telephone
Fax
E-mail
Web Site

(603) 448-1457
(603) 442-6141
carmela.hennessy@LebCity.com
www.lebcity.com

Municipal Office Hours

Monday through Friday, 8 am - 4:30 pm

County

Grafton

Labor Market Area
Tourism Region
Planning Commission
Regional Development

Lebanon NH-VT Micro-NECTA, NH Portion
Dartmouth-Lake Sunapee
Upper Valley/Lake Sunapee
Grafton County Economic Development Council

Election Districts

US Congress
Executive Council
State Senate
State Representative

District 2 (All Wards)
District 1 (All Wards)
District 5 (All Wards)
Grafton County District 11 (All Wards)

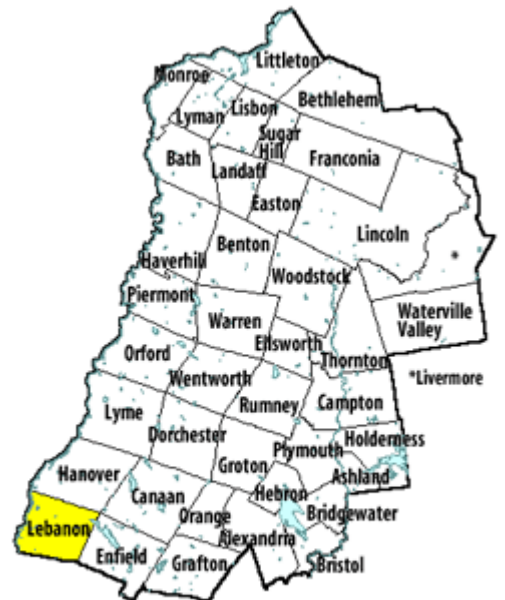
Incorporated: 1761

Origin: The name Lebanon comes from the biblical cedars of ancient Lebanon, a Semitic word meaning "white" that refers to the nearby mountain with perpetual snows on its summit. Established in 1761, the name for this town was probably selected by the many early settlers who were from Lebanon, Connecticut, including Eleazar Wheelock, founder of Dartmouth College. Lebanon was the original location of the Indian Charity School from which Dartmouth is descended. In 1781, Lebanon was one of the towns that attempted to join Vermont, but later returned to New Hampshire. Lebanon was incorporated as a city in 1957.

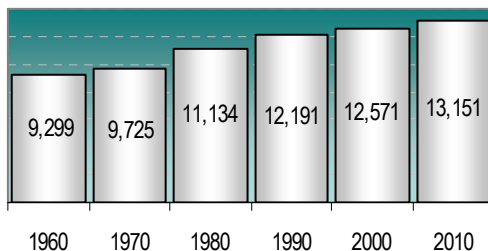
Villages and Place Names: East Wilder, Mascoma, Sachem Village, West Lebanon

Population, Year of the First Census Taken: 1,180 residents in 1790

Population Trends: Population change for Lebanon totaled 3,852 over 50 years, from 9,299 in 1960 to 13,151 in 2010. The largest decennial percent change was a 14 percent increase between 1970 and 1980; the smallest, a three percent increase between 1990 and 2000. The 2010 Census estimate for Lebanon was 13,151 residents, which ranked 23rd among New Hampshire's incorporated cities and towns.



Grafton County



Population Density and Land Area, 2010 (US Census Bureau): 326.2 persons per square mile of land area. Lebanon contains 40.3 square miles of land area and 1.0 square miles of inland water area.

MUNICIPAL SERVICES

Type of Government	Manager & Council
Budget: Municipal Appropriations, 2009	\$54,643,536
Budget: School Appropriations, 2009-2010	\$32,651,355
Zoning Ordinance	1936/10
Master Plan	2006
Capital Improvement Plan	Yes
Industrial Plans Reviewed By	Planning Board

Boards and Commissions

Elected:	City Council
Appointed:	Planning; Zoning; Library; Conservation; Heritage

Public Library **Lebanon Public; West Lebanon****EMERGENCY SERVICES**

Police Department	Full-time
Fire Department	Municipal
Emergency Medical Service	Municipal

Nearest Hospital(s)	Distance	Staffed Beds
Dartmouth-Hitchcock Med Ctr, Lebanon	Local	371
Alice Peck Day Memorial, Lebanon	Local	25

UTILITIES

Electric Supplier	National Grid; NH Electric Coop
Natural Gas Supplier	None
Water Supplier	Municipal

Sanitation	Municipal
Municipal Wastewater Treatment Plant	Yes
Solid Waste Disposal	
Curbside Trash Pickup	Private
Pay-As-You-Throw Program	Yes
Recycling Program	Volunraty

Telephone Company	Fairpoint
Cellular Telephone Access	Yes
Cable Television Access	Yes
Public Access Television Station	Yes
High Speed Internet Service:	
Business	Yes
Residential	Yes

PROPERTY TAXES *(NH Dept. of Revenue Administration)*

2010 Total Tax Rate (per \$1000 of value)	\$23.35
2010 Equalization Ratio	97.9
2010 Full Value Tax Rate (per \$1000 of value)	\$22.37

2010 Percent of Local Assessed Valuation by Property Type

Residential Land and Buildings	54.7%
Commercial Land and Buildings	40.4%
Public Utilities, Current Use, and Other	5.0%

HOUSING*(ACS 2006-2010)*

Total Housing Units	6,060
Single-Family Units, Detached or Attached	3,002
Units in Multiple-Family Structures:	
Two to Four Units in Structure	911
Five or More Units in Structure	2,013
Mobile Homes and Other Housing Units	134

DEMOGRAPHICS*(US Census Bureau)*

Total Population	Community	County
2010	13,151	89,118
2000	12,571	81,826
1990	12,191	74,998
1980	11,134	65,806
1970	9,725	54,914

Demographics, American Community Survey (ACS) 2006-2010

Population by Gender

Male	6,599	Female	6,528
------	--------------	--------	--------------

Population by Age Group

Under age 5	753
Age 5 to 19	1,927
Age 20 to 34	3,349
Age 35 to 54	3,655
Age 55 to 64	1,637
Age 65 and over	1,806
Median Age	38.7 years

Educational Attainment, population 25 years and over

High school graduate or higher	93.7%
Bachelor's degree or higher	46.0%

INCOME, 2010 INFLATION ADJUSTED \$*(ACS 2006-2010)*

Per capita income	\$33,791
Median 4-person family income	\$76,027
Median household income	\$58,153

Median Earnings, full-time, year-round workers

Male	\$51,202
Female	\$37,964

Families below the poverty level

5.3%**LABOR FORCE***(NHES - ELMI)*

Annual Average	2000	2010
Civilian labor force	7,348	8,346
Employed	7,204	8,040
Unemployed	144	306
Unemployment rate	2.0%	3.7%

EMPLOYMENT & WAGES*(NHES - ELMI)*

Annual Average Covered Employment	2000	2010
Goods Producing Industries		
Average Employment	2,336	1,953
Average Weekly Wage	\$752	\$1,130
Service Providing Industries		
Average Employment	13,661	16,061
Average Weekly Wage	\$659	\$1,056
Total Private Industry		
Average Employment	15,996	18,014
Average Weekly Wage	\$673	\$1,064
Government (Federal, State, and Local)		
Average Employment	884	916
Average Weekly Wage	\$590	\$846
Total, Private Industry plus Government		
Average Employment	16,880	18,929
Average Weekly Wage	\$668	\$1,054

n = indicates that data does not meet disclosure standards

EDUCATION AND CHILD CARE*(NH Dept. of Education)*

Schools students attend: **Lebanon operates grades K-12** District: **SAU 88**
 Career Technology Center(s): **Hartford Career and Technical Center, White River Junction VT** Region: **07**

Educational Facilities	Elementary	Middle/Junior High	High School	Private/Parochial
Number of Schools	3	1	2	
Grade Levels	P K 1-6	7-8	9-12	
Total Enrollment	734	276	756	

2011 NH Licensed Child Care Facilities (*DHHS – Bureau of Child Care Licensing*): Total Facilities: **14** Total Capacity: **517**

Nearest Community/Technical College: **River Valley**

Nearest Colleges or Universities: **Dartmouth; Colby-Sawyer; Lebanon**

LARGEST BUSINESSES**PRODUCT/SERVICE****EMPLOYEES****ESTABLISHED**

Dartmouth Hitchcock Medical Center/Hitchcock Clinic	Health care services	7,119	1857
Timkin	Ball & roller bearings	538	1926
Alice Peck Day	Health care services	500	
Teleatlas	Mapping	385	
Lebanon School District	Education	381	1926
Hypertherm	Manufacturing	237	1958
City of Lebanon	Municipal	210	
Fuji Film Dimatix	Technology	202	
Luminescent Systems, Inc.	Electroluminescent lighting	187	1974
Thermal Dynamics	Plasma cutting torches	183	

TRANSPORTATION (*distances estimated from city/town hall*)

Road Access	US Routes	4
	State Routes	10, 12A, 4A, 120
Nearest Interstate, Exit		I-89, Exits 17 - 20
	Distance	Local access

Railroad		CCRR
Public Transportation		Advance Transit

Nearest Public Use Airport, General Aviation		
Lebanon Municipal	Runway	5,496 ft. asphalt
Lighted? Yes	Navigation Aids?	Yes

Nearest Airport with Scheduled Service		
Lebanon Municipal	Distance	Local
Number of Passenger Airlines Serving Airport		1

Driving distance to select cities:	
Manchester, NH	71 miles
Portland, Maine	157 miles
Boston, Mass.	122 miles
New York City, NY	269 miles
Montreal, Quebec	188 miles

COMMUTING TO WORK*(ACS 2006-2010)*

Workers 16 years and over	
Drove alone, car/truck/van	80.3%
Carpooled, car/truck/van	6.8%
Public transportation	2.7%
Walked	1.8%
Other means	3.3%
Worked at home	5.2%
Mean Travel Time to Work	14.7 minutes

Percent of Working Residents: ACS 2006-2010

Working in community of residence	69.1%
Commuting to another NH community	19.9%
Commuting out-of-state	11.0%

RECREATION, ATTRACTIONS, AND EVENTS

X	Municipal Parks
	YMCA/YWCA
	Boys Club/Girls Club
X	Golf Courses
X	Swimming: Indoor Facility
X	Swimming: Outdoor Facility
X	Tennis Courts: Indoor Facility
X	Tennis Courts: Outdoor Facility
X	Ice Skating Rink: Indoor Facility
	Bowling Facilities
X	Museums
X	Cinemas
X	Performing Arts Facilities
X	Tourist Attractions
X	Youth Organizations (i.e., Scouts, 4-H)
X	Youth Sports: Baseball
X	Youth Sports: Soccer
X	Youth Sports: Football
X	Youth Sports: Basketball
X	Youth Sports: Hockey
X	Campgrounds
X	Fishing/Hunting
X	Boating/Marinas
X	Snowmobile Trails
X	Bicycle Trails
X	Cross Country Skiing
	Beach or Waterfront Recreation Area
	Overnight or Day Camps

Nearest Ski Area(s): **Storrs Hill**

Other: **Hiking Trails; Lebanon Adult Sports; Backcountry Camping**