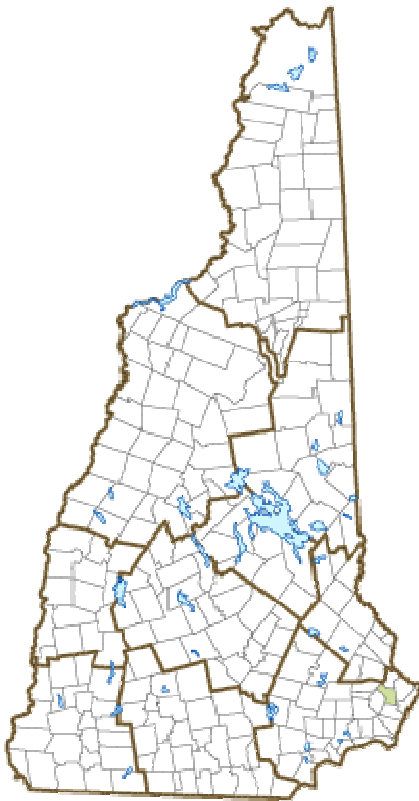


Greenland, NH



Community Contact	Greenland Board of Selectmen Karen Anderson, Town Administrator 575 Portsmouth Avenue, PO Box 100 Greenland, NH 03840
Telephone	(603) 431-7111
Fax	(603) 430-3761
E-mail	kanderson@greenland-nh.com
Web Site	www.greenland-nh.com
Municipal Office Hours	Monday, 10 am - 6 pm, Tuesday through Friday, 8:30 am - 4:30 pm
County	Rockingham
Labor Market Area	Portsmouth, NH-ME Metropolitan NECTA
Tourism Region	Seacoast
Planning Commission	Rockingham
Regional Development	Coastal Economic Development Corp.
Election Districts	
US Congress	District 1
Executive Council	District 3
State Senate	District 24
State Representative	Rockingham County Districts 23, 31

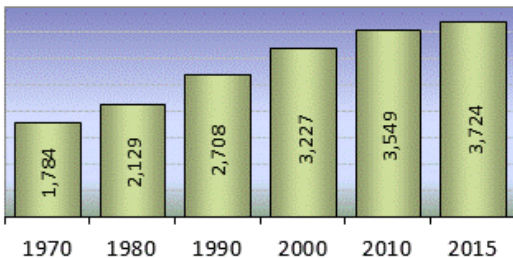
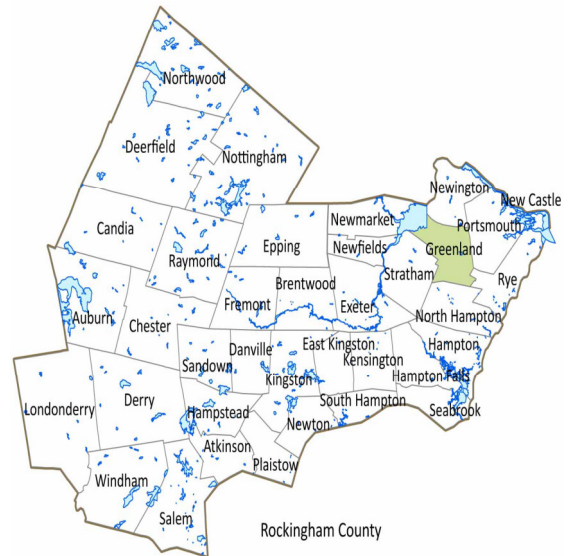
Incorporated: 1721

Origin: One of the earliest settlements in the state, Greenland was a parish of Portsmouth originating in 1638. It was probably named for Henry Greenland, a town officer. About 1704, residents requested having a minister and schoolmaster of their own, and to be exempted from supporting the church and school in Portsmouth. Greenland became a separate parish in 1705. In that same period, Leonard Weeks constructed a substantial brick house, thought to be the oldest brick house in New Hampshire still standing. In 1721, Greenland was granted full town privileges, giving the leadership power to collect province taxes from residents.

Villages and Place Names: Bayside, Breakfast Hill, Camp Gundalow

Population, Year of the First Census Taken: 634 residents in 1790

Population Trends: Population change for Greenland totaled 2,528 over 55 years, from 1,196 in 1960 to 3,724 in 2015. The largest decennial percent change was a 49 percent increase between 1960 and 1970. The 2015 Census estimate for Greenland was 3,724 residents, which ranked 99th among New Hampshire's incorporated cities and towns.



Population Density and Land Area, 2015 (US Census Bureau): 353.3 persons per square mile of land area. Greenland contains 10.5 square miles of land area and 2.8 square miles of inland water area.

MUNICIPAL SERVICES	
Type of Government	Selectmen
Budget: Municipal Appropriations, 2016	\$3,937,982
Budget: School Appropriations, 2016-2017	\$9,694,491
Zoning Ordinance	1952/12
Master Plan	2007
Capital Improvement Plan	Yes
Industrial Plans Reviewed By	Planning Board

Boards and Commissions
 Elected: **Selectmen; Planning; Budget; Library; Cemetery; Trust Funds; Zoning**
 Appointed: **Conservation; Recreation**

Public Library **Weeks Public**

EMERGENCY SERVICES		
Police Department		Full-time
Fire Department		Part-time & volunteer
Emergency Medical Service		Part-time & volunteer
Nearest Hospital(s)	Distance	Staffed Beds
Portsmouth Regional, Portsmouth	4 miles	165
Exeter Hospital, Exeter	8 miles	99

UTILITIES	
Electric Supplier	Eversource Energy; Exeter & Hampton
Natural Gas Supplier	Unitil
Water Supplier	City of Portsmouth; Private wells
Sanitation	Private septic
Municipal Wastewater Treatment Plant	No
Solid Waste Disposal	
Curbside Trash Pickup	Private
Pay-As-You-Throw Program	No
Recycling Program	Mandatory
Telephone Company	Fairpoint
Cellular Telephone Access	Yes
Cable Television Access	Yes
Public Access Television Station	No
High Speed Internet Service:	
Business	Yes
Residential	Yes

PROPERTY TAXES (NH Dept. of Revenue Administration)	
2015 Total Tax Rate (per \$1000 of value)	\$16.91
2015 Equalization Ratio	91.5
2015 Full Value Tax Rate (per \$1000 of value)	\$15.42
2015 Percent of Local Assessed Valuation by Property Type	
Residential Land and Buildings	79.9%
Commercial Land and Buildings	16.8%
Public Utilities, Current Use, and Other	3.3%

HOUSING (ACS 2011-2015)	
Total Housing Units	1,450
Single-Family Units, Detached or Attached	1,312
Units in Multiple-Family Structures:	
Two to Four Units in Structure	74
Five or More Units in Structure	40
Mobile Homes and Other Housing Units	24

DEMOGRAPHICS (US Census Bureau)		
Total Population	Community	County
2015	3,724	299,006
2010	3,549	295,223
2000	3,227	278,748
1990	2,708	246,744
1980	2,129	190,345
1970	1,784	138,951

Demographics, American Community Survey (ACS) 2011-2015

Population by Gender			
Male	1,748	Female	1,976

Population by Age Group	
Under age 5	253
Age 5 to 19	663
Age 20 to 34	394
Age 35 to 54	1,230
Age 55 to 64	540
Age 65 and over	644
Median Age	45.4 years

Educational Attainment, population 25 years and over	
High school graduate or higher	98.6%
Bachelor's degree or higher	57.5%

INCOME, INFLATION ADJUSTED \$ (ACS 2011-2015)	
Per capita income	\$47,745
Median family income	\$102,026
Median household income	\$96,685

Median Earnings, full-time, year-round workers, 16 years and over	
Male	\$79,327
Female	\$49,044

Individuals below the poverty level	3.4%
-------------------------------------	-------------

LABOR FORCE (NHES – ELMI)			
Annual Average	2005	2015	
Civilian labor force	2,015	2,131	
Employed	1,949	2,048	
Unemployed	66	83	
Unemployment rate	3.3%	3.9%	

EMPLOYMENT & WAGES (NHES – ELMI)			
Annual Average Covered Employment	2005	2015	
Goods Producing Industries			
Average Employment	587	325	
Average Weekly Wage	\$ 981	\$1,469	
Service Providing Industries			
Average Employment	1,251	1,383	
Average Weekly Wage	\$ 731	\$ 909	
Total Private Industry			
Average Employment	1,838	1,709	
Average Weekly Wage	\$ 811	\$1,016	
Government (Federal, State, and Local)			
Average Employment	123	136	
Average Weekly Wage	\$ 616	\$ 873	
Total, Private Industry plus Government			
Average Employment	1,961	1,845	
Average Weekly Wage	\$ 799	\$1,005	

EDUCATION AND CHILD CARE

Schools students attend: **Greenland operates grades K-8; grades 9-12 are tuitioned to Portsmouth** District: **SAU 50**
 Career Technology Center(s): **Portsmouth Career Technical Center #19** Region: **19**

Educational Facilities (includes Charter Schools)	Elementary	Middle/Junior High	High School	Private/Parochial
Number of Schools	1			1
Grade Levels	K 1-8			Preschool
Total Enrollment	391			15

Nearest Community College: **Great Bay**

Nearest Colleges or Universities: **University of NH**

2016 NH Licensed Child Care Facilities (DHHS-Bureau of Child Care Licensing) Total Facilities: **2** Total Capacity: **55**

LARGEST BUSINESSES	PRODUCT/SERVICE	EMPLOYEES	ESTABLISHED
Target	Department store	100	2009
Lowe's	Home improvement center	100	2010
Advanced Concrete	U.S. Headquarters	30	
Anson Sailmakers	Sail manufacturer		1980
Boise Cascade	Lumber Mill		2014
Cole Haan	Corporate office/warehouse		2007
High Flying Flag Company	Flags, banners		1981
Micro Art	Graphic Design		
Novel Iron Works	Structural steel fabrication		1977

Employer Information Supplied by Municipality

TRANSPORTATION (distances estimated from city/town hall)

Road Access	US Routes	
	State Routes	33, 151
Nearest Interstate, Exit		I-95, Exit 3
	Distance	2 miles
Railroad		Maine Central
Public Transportation		COAST
Nearest Public Use Airport, General Aviation		
Pease International	Runway	11,321 ft. asphalt/concrete
Lighted? Yes	Navigation Aids?	Yes
Nearest Airport with Scheduled Service		
Manchester-Boston Regional	Distance	40 miles
Number of Passenger Airlines Serving Airport		4
Driving distance to select cities:		
Manchester, NH		37 miles
Portland, Maine		57 miles
Boston, Mass.		55 miles
New York City, NY		266 miles
Montreal, Quebec		292 miles

COMMUTING TO WORK (ACS 2011-2015)

Workers 16 years and over	
Drove alone, car/truck/van	78.9%
Carpooled, car/truck/van	2.4%
Public transportation	2.1%
Walked	0.0%
Other means	3.8%
Worked at home	12.7%
Mean Travel Time to Work	31.1 minutes

Percent of Working Residents: ACS 2011-2015

Working in community of residence	20.0
Commuting to another NH community	59.7
Commuting out-of-state	20.3

RECREATION, ATTRACTIONS, AND EVENTS

X	Municipal Parks
X	YMCA/YWCA
	Boys Club/Girls Club
X	Golf Courses
	Swimming: Indoor Facility
	Swimming: Outdoor Facility
	Tennis Courts: Indoor Facility
X	Tennis Courts: Outdoor Facility
	Ice Skating Rink: Indoor Facility
	Bowling Facilities
	Museums
	Cinemas
	Performing Arts Facilities
	Tourist Attractions
X	Youth Organizations (i.e., Scouts, 4-H)
X	Youth Sports: Baseball
X	Youth Sports: Soccer
X	Youth Sports: Football
X	Youth Sports: Basketball
	Youth Sports: Hockey
	Campgrounds
X	Fishing/Hunting
	Boating/Marinas
	Snowmobile Trails
	Bicycle Trails
	Cross Country Skiing
	Beach or Waterfront Recreation Area
	Overnight or Day Camps
	Nearest Ski Area(s): Gunstock
	Other: Sandy Point Discovery Center