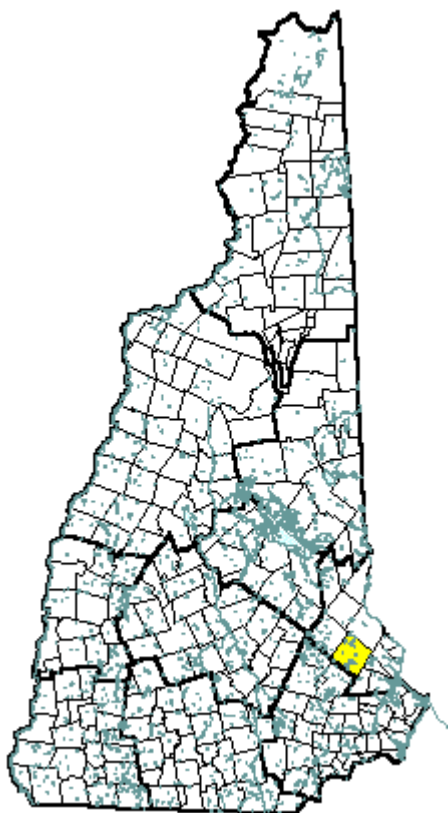


# Barrington, NH



## Community Contact

**Town of Barrington**  
**John Scruton, Town Administrator**  
 PO Box 660  
 Barrington, NH 03825

Telephone  
 Fax  
 E-mail  
 Web Site

(603) 664-9007  
 (603) 664-5179  
 townhall@metrocast.net  
 www.barrington.nh.gov

## Municipal Office Hours

**Selectmen: Monday, Tuesday, Thursday, 8 am - 5:30 pm, Wednesday, 8 am - 7 pm; Town Clerk: Monday, Tuesday, Thursday, 8 am - 5 pm, Wednesday, 2 pm - 7 pm; Tax Collector: Monday, Tuesday, Thursday, 9 am - 12 noon, Wednesday, 2 pm - 4 pm, closed Friday**

## County

**Strafford**

## Labor Market Area

**Rochester-Dover NH-ME Metro-NECTA, NH Portion**

## Tourism Region

**Lakes**

## Planning Commission

**Strafford Regional**

## Regional Development

**Southeast Economic Development Corp.**

## Election Districts

US Congress  
 Executive Council  
 State Senate  
 State Representative

**District 1**  
**District 3**  
**District 6**  
**Strafford County District 3**

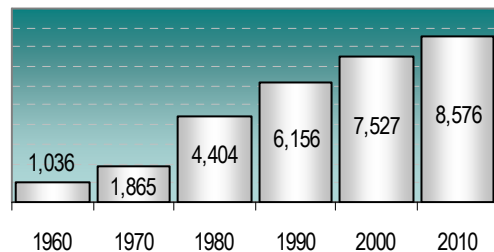
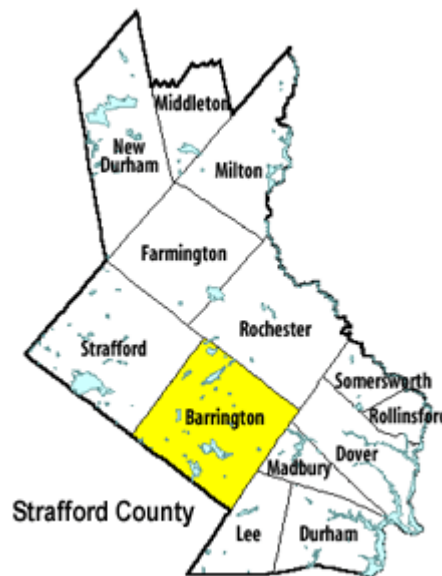
**Incorporated:** 1722

**Origin:** Barrington bears the family name of the English governor of Massachusetts and New Hampshire, Samuel Shute of Barrington Hall. Barrington was once the third largest New Hampshire town in population, ranking after Portsmouth and Gilmanton. Governor Shute, one of the first to promote new industries in the state, set aside a two-mile strip of land which would become part of Barrington for the purpose of securing and smelting iron ore on the Lamprey River.

**Villages and Place Names:** East Barrington, South Barrington, West Barrington

**Population, Year of the First Census Taken:** 2,470 residents in 1790

**Population Trends:** Population change for Barrington totaled 7,540 over 50 years, from 1,036 in 1960 to 8,576 in 2010. The largest decennial percent change was a 136 percent increase between 1970 and 1980, following an 80 percent increase between 1960 and 1970. The 2010 Census estimate for Barrington was 8,576 residents, which ranked 34th among New Hampshire's incorporated cities and towns.



**Population Density and Land Area, 2010 (US Census Bureau):** 183.7 persons per square mile of land area. Barrington contains 46.7 square miles of land area and 1.9 square miles of inland water area.

**MUNICIPAL SERVICES**

Type of Government	<b>Selectmen/Town Meeting</b>
Budget: Municipal Appropriations, 2010	<b>\$5,831,133</b>
Budget: School Appropriations, 2010	<b>\$18,178,564</b>
Zoning Ordinance	<b>1972/08</b>
Master Plan	<b>2004</b>
Capital Improvement Plan	<b>Yes</b>
Industrial Plans Reviewed By	<b>Planning Board</b>

**Boards and Commissions**

Elected:	<b>Selectmen; Library; Cemetery; Trust Funds</b>
Appointed:	<b>Planning; Zoning; Conservation; Recreation; Budget</b>

Public Library **Barrington Public**

**EMERGENCY SERVICES**

Police Department	<b>Full-time</b>
Fire Department	<b>Full-time &amp; volunteer</b>
Emergency Medical Service	<b>Full-time &amp; volunteer</b>

Nearest Hospital(s)	Distance	Staffed Beds
<b>Frisbie Memorial, Rochester</b>	<b>9 miles</b>	<b>82</b>

**UTILITIES**

Electric Supplier	<b>PSNH</b>
Natural Gas Supplier	<b>None</b>
Water Supplier	<b>Private wells</b>
Sanitation	<b>Private septic</b>
Municipal Wastewater Treatment Plant	<b>No</b>
Solid Waste Disposal	<b>Private</b>
Curbside Trash Pickup	<b>Yes</b>
Pay-As-You-Throw Program	<b>Mandatory</b>
Recycling Program	<b>Mandatory</b>
Telephone Company	<b>Fairpoint</b>
Cellular Telephone Access	<b>Yes</b>
Cable Television Access	<b>Yes</b>
Public Access Television Station	<b>No</b>
High Speed Internet Service:	<b>Yes</b>
Business	<b>Yes</b>
Residential	<b>Yes</b>

**PROPERTY TAXES** *(NH Dept. of Revenue Administration)*

2010 Total Tax Rate (per \$1000 of value)	<b>\$19.57</b>
2010 Equalization Ratio	<b>107.6</b>
2010 Full Value Tax Rate (per \$1000 of value)	<b>\$20.95</b>

2010 Percent of Local Assessed Valuation by Property Type	
Residential Land and Buildings	<b>88.4%</b>
Commercial Land and Buildings	<b>9.9%</b>
Public Utilities, Current Use, and Other	<b>1.7%</b>

**HOUSING** *(ACS 2006-2010)*

Total Housing Units	<b>3,228</b>
Single-Family Units, Detached or Attached	<b>2,529</b>
Units in Multiple-Family Structures:	
Two to Four Units in Structure	<b>119</b>
Five or More Units in Structure	<b>112</b>
Mobile Homes and Other Housing Units	<b>468</b>

**DEMOGRAPHICS***(US Census Bureau)*

Total Population	Community	County
2010	<b>8,576</b>	<b>123,143</b>
2000	<b>7,527</b>	<b>112,676</b>
1990	<b>6,156</b>	<b>104,348</b>
1980	<b>4,404</b>	<b>85,324</b>
1970	<b>1,865</b>	<b>70,431</b>

**Demographics, American Community Survey (ACS) 2006-2010**

Population by Gender		
Male	<b>4,140</b>	Female <b>4,314</b>

## Population by Age Group

Under age 5	<b>705</b>
Age 5 to 19	<b>1,973</b>
Age 20 to 34	<b>1,352</b>
Age 35 to 54	<b>2,938</b>
Age 55 to 64	<b>953</b>
Age 65 and over	<b>533</b>
Median Age	<b>37.0 years</b>

## Educational Attainment, population 25 years and over

High school graduate or higher	<b>92.9%</b>
Bachelor's degree or higher	<b>31.5%</b>

**INCOME, 2010 INFLATION ADJUSTED \$** *(ACS 2006-2010)*

Per capita income	<b>\$27,688</b>
Median 4-person family income	<b>\$76,583</b>
Median household income	<b>\$74,102</b>

## Median Earnings, full-time, year-round workers

Male	<b>\$54,167</b>
Female	<b>\$43,095</b>

Families below the poverty level	<b>3.2%</b>
----------------------------------	-------------

**LABOR FORCE** *(NHES - ELMI)*

Annual Average	2000	2010
Civilian labor force	<b>4,421</b>	<b>5,140</b>
Employed	<b>4,315</b>	<b>4,870</b>
Unemployed	<b>106</b>	<b>270</b>
Unemployment rate	<b>2.4%</b>	<b>5.3%</b>

**EMPLOYMENT & WAGES** *(NHES - ELMI)*

Annual Average Covered Employment	2000	2010
Goods Producing Industries		
Average Employment	<b>112</b>	<b>354</b>
Average Weekly Wage	<b>\$522</b>	<b>\$1,067</b>
Service Providing Industries		
Average Employment	<b>599</b>	<b>834</b>
Average Weekly Wage	<b>\$527</b>	<b>\$682</b>
Total Private Industry		
Average Employment	<b>711</b>	<b>1,188</b>
Average Weekly Wage	<b>\$527</b>	<b>\$796</b>
Government (Federal, State, and Local)		
Average Employment	<b>194</b>	<b>280</b>
Average Weekly Wage	<b>\$462</b>	<b>\$654</b>
Total, Private Industry plus Government		
Average Employment	<b>905</b>	<b>1,468</b>
Average Weekly Wage	<b>\$513</b>	<b>\$769</b>

n = indicates that data does not meet disclosure standards

**EDUCATION AND CHILD CARE***(NH Dept. of Education)*

Schools students attend: **Barrington operates grades K-8; grades 9-12 are tuitioned to Dover or Coe-Brown Academy (Northwood)** District: **SAU 74**

Career Technology Center(s): **Dover Voc. Center; Somersworth Reg. Voc. Center; Creteau Voc. Center, Rochester** Region: **12**

Educational Facilities	Elementary	Middle/Junior High	High School	Private/Parochial
Number of Schools	1	1		
Grade Levels	P K 1-4	5-8		
Total Enrollment	558	421		

2011 NH Licensed Child Care Facilities (*DHHS – Bureau of Child Care Licensing*): Total Facilities: **9** Total Capacity: **174**

Nearest Community/Technical College: **Great Bay**

Nearest Colleges or Universities: **University of NH**

LARGEST BUSINESSES	PRODUCT/SERVICE	EMPLOYEES	ESTABLISHED
Turbocam USA	Manufacturer of components for turbo-machinery operations	120	2004
Associated Buyers	Wholesale distributor of organic food products & supplements	45	1993
Computer Resources	Software for school administrators	32	1980
Barrington Primary & Urgent Care	Outpatient medical services	31	1991
Yankee Equipment Systems	Commercial laundry equipment	30	1990
Christmas Dove	Retail store	23	1973

**TRANSPORTATION** (*distances estimated from city/town hall*)

Road Access	US Routes	<b>4, 202</b>
	State Routes	<b>9, 125, 126</b>
Nearest Interstate, Exit	<b>Spaulding Tpk., Exit 12; I-95, Exit 5</b>	
Distance	<b>8 miles; 18 miles</b>	
Railroad	<b>No</b>	
Public Transportation	<b>No</b>	
Nearest Public Use Airport, General Aviation	<b>Skyhaven, Rochester</b>	
	Runway	<b>4,001 ft. asphalt</b>
Lighted?	Yes	Navigation Aids?
	Yes	Yes
Nearest Airport with Scheduled Service	<b>Manchester-Boston Regional</b>	
	Distance	<b>42 miles</b>
Number of Passenger Airlines Serving Airport	<b>6</b>	
Driving distance to select cities:		
Manchester, NH	<b>38 miles</b>	
Portland, Maine	<b>59 miles</b>	
Boston, Mass.	<b>73 miles</b>	
New York City, NY	<b>286 miles</b>	
Montreal, Quebec	<b>276 miles</b>	

**COMMUTING TO WORK** (*ACS 2006-2010*)

Workers 16 years and over	
Drove alone, car/truck/van	<b>81.2%</b>
Carpooled, car/truck/van	<b>9.8%</b>
Public transportation	<b>0.4%</b>
Walked	<b>3.6%</b>
Other means	<b>0.0%</b>
Worked at home	<b>4.9%</b>
Mean Travel Time to Work	<b>27.9 minutes</b>

**Percent of Working Residents: ACS 2006-2010**

Working in community of residence	<b>15.9%</b>
Commuting to another NH community	<b>76.2%</b>
Commuting out-of-state	<b>7.9%</b>

**RECREATION, ATTRACTIONS, AND EVENTS**

<b>X</b>	Municipal Parks
	YMCA/YWCA
	Boys Club/Girls Club
<b>X</b>	Golf Courses
	Swimming: Indoor Facility
	Swimming: Outdoor Facility
	Tennis Courts: Indoor Facility
	Tennis Courts: Outdoor Facility
	Ice Skating Rink: Indoor Facility
	Bowling Facilities
	Museums
<b>X</b>	Cinemas
	Performing Arts Facilities
	Tourist Attractions
<b>X</b>	Youth Organizations (i.e., Scouts, 4-H)
<b>X</b>	Youth Sports: Baseball
<b>X</b>	Youth Sports: Soccer
<b>X</b>	Youth Sports: Football
<b>X</b>	Youth Sports: Basketball
	Youth Sports: Hockey
<b>X</b>	Campgrounds
<b>X</b>	Fishing/Hunting
<b>X</b>	Boating/Marinas
<b>X</b>	Snowmobile Trails
	Bicycle Trails
<b>X</b>	Cross Country Skiing
	Beach or Waterfront Recreation Area
<b>X</b>	Overnight or Day Camps
	Nearest Ski Area(s): <b>Gunstock</b>
	Other: <b>Hiking</b>